Route Book 4

9

TOYOTA

OLYMPUS RALLY

Pirelli * Nippondenso * Budweiser

U-Haul * Cole Screenprint * Larsen Antennas

Humana Hospital * Martini & Rossi * Weyerhaeuser

Ultimate Computers * Kenwood * Kanda Phone Systems

Emergency Phone Numbers
Olympus Rally

Toyota
Budweiser * Pirelli * Weyerhaeuser * Nippondenso
L&E Bottling (Pepsi) * Martini & Rossi * U-Haul * Humana Hospital
Ultimate Computers * NW Informations Systems * Silberberg & Associates
Kanda Phone Systems * Text Lite Corporation
Kenwood * Cole Screenprint * Larsen Electronics
KXRX * KTAC * KMAS * KQ92 * KXRO

When CALLING from the following Counties:

<u>Grays Harbor County</u>	
Aberdeen Police	533-3180
Westport Police	268-9197
Grays Harbor Co. Sheriff	800-562-8714
Washington State Partol	800-552-7722
Grays Harbor Com. Hospital	532-8330
St. Josephs Hospital	533-0450
<u>King County</u>	
Seattle Police	625-2011
King County Sheriff	800-344-4080
Washington State Patrol	455-7700
Harborview Hospital	223-3000
University Hosipital	548-4000
<u>Pacific County</u>	
Raymond Police	942-3455
Pacific Co. Sheriff	875-6541
Washington State Patrol	800-552-7722
Raymond Hospital	875-5526
<u>Pierce County</u>	
Tacoma Police	911
Pierce County Sheriff	911
Washington State Patrol	593-2424
Humana Hospital	383-0011
<u>Thurston County</u>	
Olympia Police	753-8111
Thurston Co. Sheriff	800-624-1234
Washington State Patrol	800-562-0938
Black Hills Hospital	754-5858
St. Peters Hospital	562-0938
<u>Mason County</u>	
Shelton Police	800-562-0911
Mason Co. Sheriff	800-562-0911
Washington State Patrol	800-552-7722
Mason General Hospital	426-1611
All Areas	
Towing-Long Lake Towing	491-2711

60
30
9:50
30
90
10:26

60
60
120

Official Schedule

Toyota

Budweiser * Pirelli * Weyerhaeuser * Nippondenso
L&E Bottling (Pepsi) * Martini & Rossi * U-Haul * Humana Hospital
Ultimate Computers * NW Informations Systems * Silberberg & Associates
Kanda Phone Systems * Text Lite Corporation
Kenwood * Cole Screenprint * Larsen Electronics
KXRX * KTAC * KMAS * KQ92 * KXRO

Leg 4

June 29, 1987 (Monday)

Time	RS	Time	RS Dist	S Dist	Number/Description
08.00	90	46.56			MTC#10 Restart - Tacoma Sheraton
09.33	40	15.16	10.63		SS#32 Porter Creek D. Murphy
10.16	70	16.01	4.37		SS#33 Shoot Down G. Diebolt
(10.25)					P/C#3 Oakville Service
11.29	30	13.66	9.80		SS#34 Fuzzy Top B. Ostrom
12.02	30	8.85	5.04		SS#35 New Bordeaux J. Nispel
12.35	30	13.96	9.95		SS#36 Capitol Peak G. Jurss
13.08	70	29.78	11.27		SS#37 Capitol Freeway B. Hayes
14.21	40	15.16	10.63		SS#38 Porter Creek II D. Murphy
15.04	70	16.01	4.37		SS#39 Shoot Down II G. Diebolt
(15.20)					P/C#4 Oakville Service
16.17	30	13.66	9.80		SS#40 Fuzzy Top II B. Ostrom
16.50	30	8.85	5.04		SS#41 New Bordeaux II J. Nispel
17.23	30	13.96	9.95		SS#42 Capitol Peak II G. Jurss
17.56	120	76.65	11.27		SS#43 Capitol Freeway II B. Hayes
19.59	40	2.14	1.30		SS#44 Tacoma II D. Murphy
20.39					MTC#12 Rally Finish-Tacoma
Daily Total		290.41	103.42		
Grand Total		1087.34	359.84		
22.00					Results Posted

ROUTE BOOK SYMBOLS

The following are some of the symbols used in the route book of the Olympus Rally. We have marked a sample route book page (next page) to show you what all the columns are about and some additional symbols which you may not be familiar with.

Highway STOP sign

Blinker Signal

Traffic Signal

Tree

House

Gate

Ticket Booth

Fence

Secondary Road

Temporary Barricade

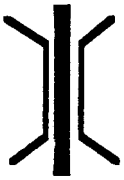

Bridge

Railroad Tracks

Exposure

No Service of any type (other than by the crew) may be conducted in areas marked with this stripe.

QUIET ZONE: An area where rally cars must show extreme caution and not cause any problems. These areas will also be watched closely by the police.
SINKHOLE: This is a hole along side of the road caused by erosion. Some of these are very deep and cause severe damage to the car.
HAIRPIN: An extremely tight turn. May be indicated with the initials HP, such as HPL for "Hairpin Left".
EXPOSURE: Where there is a large drop-off along side the road.
SPEED LIMIT "45": This is an advisory as to the legal speed limit on the road you are traveling.
WASHBOARD: This is a condition caused by heavy trucks. The road is covered with small ridges. Washboard conditions can tend to send the car off the road.

OLYMPUS WORLD CHAMPIONSHIP RALLY

ATC	DISTANCE	MILES	PAGE
ATC	TIME	MINUTES	AVG SPEED

DISTANCE ACCUM	DISTANCE INCRM	DIRECTION	INFORMATION	DECLINE DISTANCE

Time to complete RS

RS Distance

Average speed to complete RS on time

Gravel Road

NO SERVICE NO SERVICE

No service of any type other than by the crew in areas marked with these stripes

Instruction Number

Declining RS mileage

Declining stage mileage

Accumulating Mileage

Incremental Distance

DISTANCE TO NEXT INSTRUCTION: MILES

design rights reserved 1987 Final Proof

OLYMPUS WORLD CHAMPIONSHIP RALLY

MTC 10 Tacoma Restart	DISTANCE 46.56 MILES	PAGE 1
ATC 32 Porter Creek	TIME 90 MINUTES	AVG SPEED 31.20

DISTANCE ACCUM	DISTANCE INCRM	DIRECTION	INFORMATION	DECLINE DISTANCE
0.00	0.00	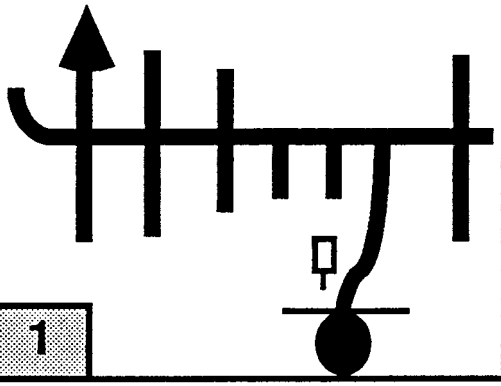 1	BEGIN ODO AT "PAY HERE"	46.56
0.05	0.05		LEFT OUT OF PARKING LOT	46.51
0.10	0.05		BROADWAY	46.46
0.13	0.03		COMMERCE	46.43
0.16	0.03		PACIFIC AVENUE	46.40
1.10	0.94	 2	ONTO I-5 SOUTH TOWARD OLYMPIA. ON FREEWAY MOVE TO LEFT 3 LANES TO STAY TOWARD OLYMPIA.	45.46
27.17	26.07	3	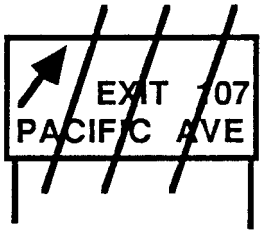 (RALLY OFFICE EXIT)	19.39
28.75	1.58	4	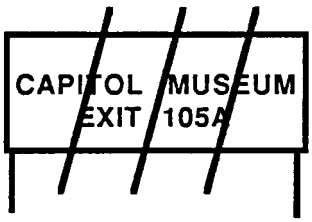	17.81

DISTANCE TO NEXT INSTRUCTION: 1.87 MILES

design rights reserved 1987 FINAL PROOF

OLYMPUS WORLD CHAMPIONSHIP RALLY

MTC 10 Tacoma Restart	DISTANCE 46.56 MILES	PAGE 2
ATC 32 Porter Creek	TIME 90 MINUTES	AVG SPEED 31.20

DISTANCE ACCUM	DISTANCE INCRM	DIRECTION	INFORMATION	DECLINE DISTANCE
30.62	1.87	5 	EXIT 104 TOWARD ABERDEEN AND PORT ANGELES	15.94
36.36	5.74	6 	STAY TOWARD ABERDEEN	10.20
46.35	9.99	7 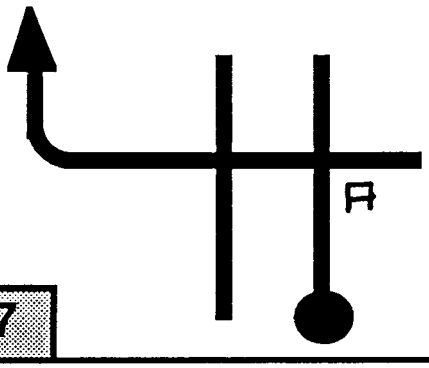		0.21
46.50 ↓ 46.56	0.15 ↓ 0.06	8 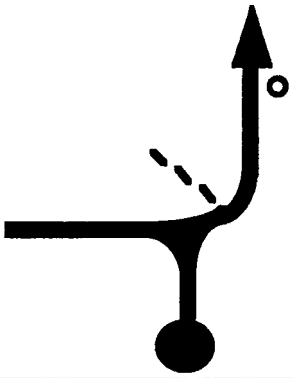	10:26 ATC: PORTER CREEK	0.00

DISTANCE TO NEXT INSTRUCTION: MILES

design rights reserved 1987 FINAL PROOF

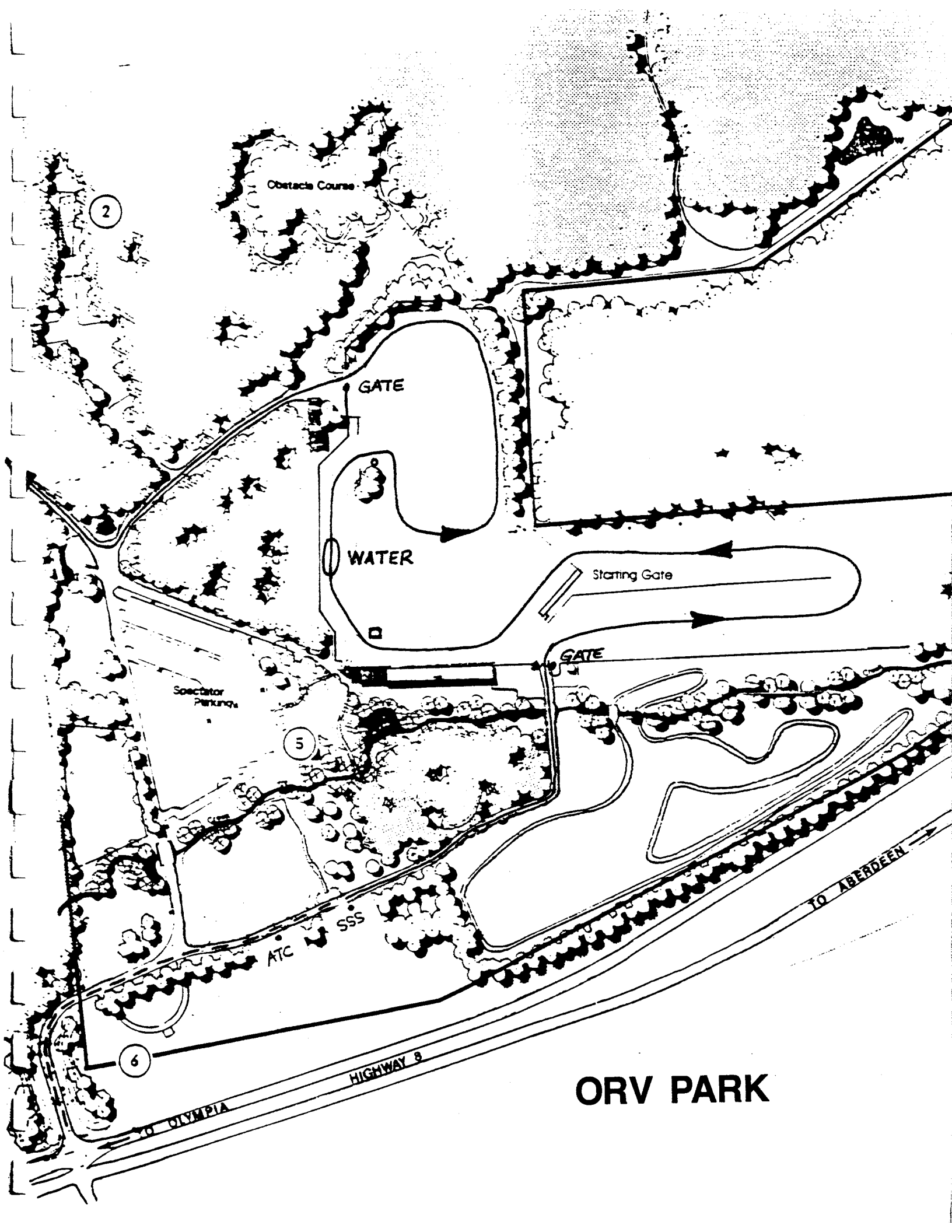
Obstacle Course
2
GATE
WATER
Starting Gate
GATE
Spectator Parking
5
ATC
SSS
TO ABERDEEN
6
HIGHWAY 8
TO OLYMPIA

ORV PARK

OLYMPUS WORLD CHAMPIONSHIP RALLY

ATC 32 Porter Creek	DISTANCE 15.16 MILES	PAGE 3
ATC 33 Shootdown	TIME 40 MINUTES	AVG SPEED 22.74

DISTANCE ACCUM	DISTANCE INCRM	DIRECTION	INFORMATION	DECLINE DISTANCE
0.00	0.00		ATC ~~[illegible]~~ 33 START: Porter Creek Stage	15.16
0.03	0.03	1	10.63	15.13
0.14	0.11	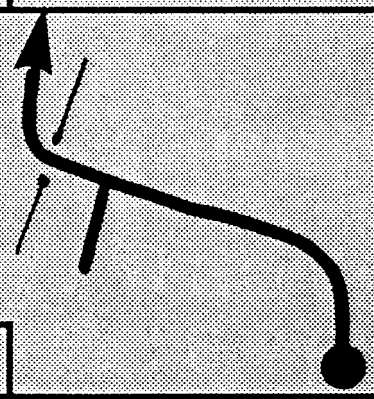	down straight to TL thru gate → HR	15.02
0.21	0.07	2	10.45	14.95
0.33	0.12	 3	HPL thru cone	10.33	14.83
0.44	0.11	 ML towards stands 4	Around Moto-Cross Starting Gate	10.22	14.72

DISTANCE TO NEXT INSTRUCTION: 0.19 MILES

MONDAY 32-44 (BOOK 4)

design rights reserved 1987 FINAL PROOF

OLYMPUS WORLD CHAMPIONSHIP RALLY

ATC 32 Porter Creek	DISTANCE 15.16 MILES	PAGE 4
ATC 33 Shootdown	TIME 40 MINUTES	AVG SPEED 22.74

DISTANCE ACCUM	DISTANCE INCRM	DIRECTION	INFORMATION	DECLINE DISTANCE
0.63	0.19	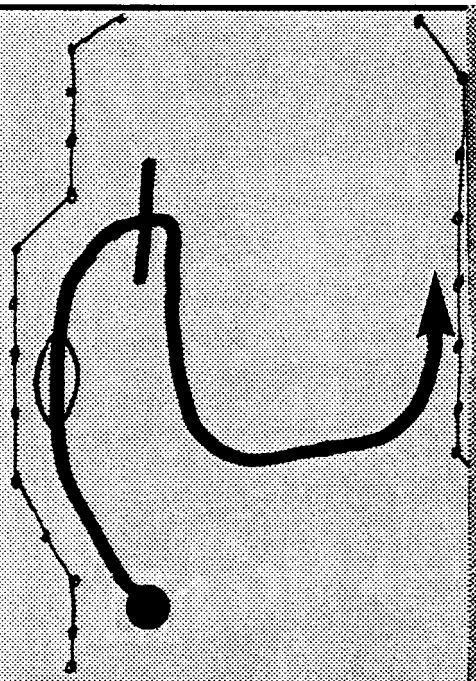	THROUGH WATERHOLE ML uphill along fence → TR downhill → ACROSS MOTO-CROSS TRACK THEN R DOWNHILL MR → ML uphill follow fence to gate LEFT ALONG FENCE FOLLOW FENCE LINE 9.88	14.53
0.69	0.06			14.47
0.73	0.04			14.43
0.78	0.05	5		14.38
0.97	0.19	 6	THROUGH GATE S 9.69	14.19
1.12	0.15	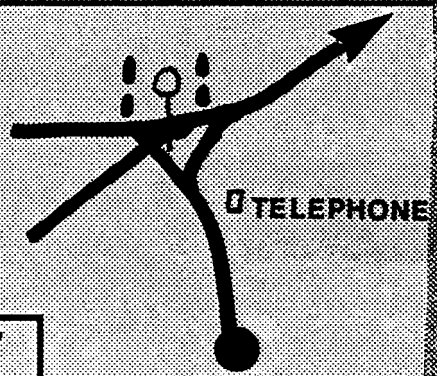 7	~~BOOMERANG~~ TR U turn 9.54	14.04

DISTANCE TO NEXT INSTRUCTION: 0.10 MILES

design rights reserved 1987 FINAL PROOF

OLYMPUS WORLD CHAMPIONSHIP RALLY

ATC 32 Porter Creek	DISTANCE 15.16 MILES	PAGE 5
ATC 33 Shootdown	TIME 40 MINUTES	AVG SPEED 22.74

DISTANCE ACCUM	DISTANCE INCRM	DIRECTION	INFORMATION		DECLINE DISTANCE
1.22	0.10	8	S (KL) (Start Pacenotes)	9.44	13.94
1.77	0.55	9	50 MR > UPHL (RUF) TO (CREST ML .50) (100 TR > TL > HPR .55 → LML HPR	8.89	13.39
2.07	0.30	10	~~50 LML~~ > TR (EXP) (100 ML (S .30 UPHL FLAT? (CREST ML (WIDE) .50	8.59	13.09
2.66	0.59	11	KEEP LEFT AT CREST	8.00	12.50

DISTANCE TO NEXT INSTRUCTION: 0.15 MILES

design rights reserved 1987 FINAL PROOF

OLYMPUS WORLD CHAMPIONSHIP RALLY

ATC 32 Porter Creek	DISTANCE 15.16 MILES	PAGE 6
ATC 33 Shootdown	TIME 40 MINUTES	AVG SPEED 22.74

DISTANCE ACCUM	DISTANCE INCRM	DIRECTION			
2.81	0.15	12	DHL (50 TR (S OV (S CREST DHL .15) → VTR dhl	7.85	12.35
3.70	0.89	13	=VTR DHL (.20 MR > TL (100 ML (OPENS TO MR .70 > LML (VERY RUF) (S .89)	6.96	11.46
4.26	0.56	14	100 MR (OPENS TO (LMR .56)	6.40	10.90
4.47 ↓ 4.49	0.21 ↓ 0.02	15	OPENS TO (LML .21)	6.17	10.69 ↓ 10.67

DISTANCE TO NEXT INSTRUCTION: 0.82 MILES

design rights reserved 1987 FINAL PROOF

OLYMPUS WORLD CHAMPIONSHIP RALLY

ATC 32 Porter Creek	DISTANCE 15.16 MILES	PAGE 7
ATC 33 Shootdown	TIME 40 MINUTES	AVG SPEED 22.74

DISTANCE ACCUM	DISTANCE INCRM	DIRECTION	INFORMATION	DECLINE DISTANCE
5.31	0.82	16	OPENS TO (.15 ML → ER (OPENS TO (.50 → LTL (100 LTR (.80 TR (RUF IN CORNER → TL OLY-SAT 16 mi 5.35	9.85
6.18	0.87	17	→ MR (100 LMR !! RUF HOLE-STAY L → LML (200 LMR → LML (OPENS TO (LMR (TIGHTENS) (TL .87) 4.48	8.98
6.28	0.10	18	S .10 4.38	8.88
6.95	0.67	19	OPENS TO (RUF-POTHOLES FOR .30) → MR SURFACE → LML SURFACE (CREST DHL .45 → MR UPHL (S OV CREST .60 → S → TR !! .67 3.71	8.21

DISTANCE TO NEXT INSTRUCTION: 0.46 MILES

design rights reserved 1987 FINAL PROOF

OLYMPUS WORLD CHAMPIONSHIP RALLY

ATC 32 Porter Creek	DISTANCE 15.16 MILES	PAGE 8
ATC 33 Shootdown	TIME 40 MINUTES	AVG SPEED 22.74

DISTANCE ACCUM	DISTANCE INCRM	DIRECTION	INFORMATION	DECLINE DISTANCE
7.41	0.46	20	(S .46 OPENS TO (S OV CREST .41) 3.25	7.75
7.82	0.41	21	2.84	7.34
8.73	0.91	22	→ LMR (200 ML (OPENS TO .85 → ~~TL OV~~ CREST → MR LOOSE! Th EXP! BLIND EXPOSURE AHEAD STEER LEFT 1.93	6.43
9.37	0.64	23	→ ML → MR (OPENS-LOOSE TO .30 → ML OPENS TO .55 → TL → TR → TL .64) ALINE 1.23	5.79
9.43	0.06			5.73

DISTANCE TO NEXT INSTRUCTION: 0.52 MILES

design rights reserved 1987 FINAL PROOF

OLYMPUS WORLD CHAMPIONSHIP RALLY

ATC 32 Porter Creek	DISTANCE 15.16 MILES	PAGE 9
ATC 33 Shootdown	TIME 40 MINUTES	AVG SPEED 22.74

DISTANCE ACCUM	DISTANCE INCRM	DIRECTION	INFORMATION	DECLINE DISTANCE
9.95	0.52	24	100 MR→ML (100 ML (TIGHTENS) ~~(50~~ LTL (.45 LMR→~~AR~~ DHL .52)	0.71	5.21
10.37	0.42	25	OPENS TO (.20 DHL (.30 TL→TR (100 HPR→ HPL ~~HPL~~ HPR HPL DOWNHILL	0.29	4.79
10.53	0.16	26	~~S~~ OV BRIDGE .16 CONCRETE BRIDGE	0.13	4.63
10.66	0.13		MR UPHL .10) (FLAT ? TO FINISH .13	0.00	4.50
10.81	0.15	27	STOP		4.35

DISTANCE TO NEXT INSTRUCTION: 0.10 MILES

design rights reserved 1987 FINAL PROOF

OLYMPUS WORLD CHAMPIONSHIP RALLY

ATC 32 Porter Creek	DISTANCE 15.16 MILES	PAGE 10
ATC 33 Shoot Down	TIME 40 MINUTES	AVG SPEED 22.74

DISTANCE ACCUM	DISTANCE INCRM	DIRECTION	INFORMATION	DECLINE DISTANCE
10.91	0.10	28 	~~< Porter Creek Camp~~	4.25
11.69 ↓ 11.75	0.78 ↓ 0.06	29	C L I N E	3.47 ↓ 3.41
12.31	0.56	30 		2.85
14.71	2.40	31 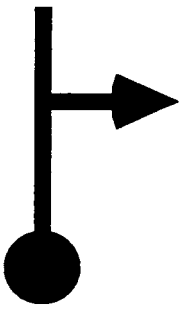		0.45

DISTANCE TO NEXT INSTRUCTION: 0.45 MILES

OLYMPUS WORLD CHAMPIONSHIP RALLY

ATC 32 Porter Creek	DISTANCE 15.16 MILES	PAGE 11
ATC 33 Shoot Down	TIME 40 MINUTES	AVG SPEED 22.74

DISTANCE ACCUM	DISTANCE INCRM	DIRECTION	INFORMATION	DECLINE DISTANCE
15.16	0.45	32	ATC: Shoot Down 16:02	0.00

DISTANCE TO NEXT INSTRUCTION: 0.00 MILES

OLYMPUS WORLD CHAMPIONSHIP RALLY

ATC 33 Shoot Down	DISTANCE 16.01 MILES	PAGE 12
ATC 34 Fuzzy Top	TIME 70 MINUTES	AVG SPEED 13.71

DISTANCE ACCUM	DISTANCE INCRM	DIRECTION	INFORMATION	DECLINE DISTANCE
0.00	0.00		ATC START SHOOT DOWN STAGE	16.01
0.04	0.04		4.37	15.97
0.10	0.06	1 (OPENS TO .19 KL)	4.31	15.91
0.29	0.19	2 (100 CREST MR ~~(50)~~ TL ~~(50)~~ MR AT 24)	4.12	15.72
0.53	0.24	3 OPENS TO (.33 MR) (100 S OV CREST) (ML .53) AT .53	3.88	15.48
1.06	0.53	4	3.35	14.95

DISTANCE TO NEXT INSTRUCTION: 0.31 MILES

design rights reserved 1987 FINAL PROOF

OLYMPUS WORLD CHAMPIONSHIP RALLY

ATC 33 Shoot Down	DISTANCE 16.01 MILES	PAGE 13
ATC 34 Fuzzy Top	TIME 70 MINUTES	AVG SPEED 13.71

DISTANCE ACCUM	DISTANCE INCRM	DIRECTION	INFORMATION		DECLINE DISTANCE
1.37	0.31	OPENS (100 CR FTL) (100 S DHL AT .31) Rough! 5	! ROUGH GRAVEL PIT	3.04	14.64
1.98 ↓ 2.07	0.61 ↓ 0.09	(100 ML) (100 MR) (OPENS TO .58) (S AT .61) 6		2.34	14.03 ↓ 13.94
2.35	0.28	OPENS TO .20 (100 MR → WASHOUT ON R .28) 7	WASHOUT ON RIGHT	2.06	13.66
2.55	0.20	(100 DHL (.20 ML) 8		1.86	13.46

DISTANCE TO NEXT INSTRUCTION: 0.35 MILES

design rights reserved 1987 FINAL PROOF

OLYMPUS WORLD CHAMPIONSHIP RALLY

ATC 33 Shoot Down	DISTANCE 16.01 MILES	PAGE 14
ATC 34 Fuzzy Top	TIME 70 MINUTES	AVG SPEED 13.71

DISTANCE ACCUM	DISTANCE INCRM	DIRECTION	INFORMATION	DECLINE DISTANCE
2.90	0.35	9	OPENS TO (.35 VL MR !! → VL TL	13.11
2.95	0.05		1.46	13.06
3.18	0.23	10	OPEN TO (.23 ML)	
			1.23	12.83
3.78	0.60	11	OPENS TO (.15 LML → TREES (OPENS TO (200 LML) AT .60	
			0.63	12.23
4.41	0.63	12	S OV CREST (100 ML) (100 ER) (100 CREST !! (BUMPY DHL) → LTR DHL → CREST VTL !! OPEN TO (FINISH AT .63)	
			0.00	11.60

DISTANCE TO NEXT INSTRUCTION: 0.17 MILES

design rights reserved 1987 FINAL PROOF

OLYMPUS WORLD CHAMPIONSHIP RALLY

ATC 33 Shoot Down	DISTANCE 16.01 MILES	PAGE 15
ATC 34 Fuzzy Top	TIME 70 MINUTES	AVG SPEED 13.71

DISTANCE ACCUM	DISTANCE INCRM	DIRECTION	INFORMATION	DECLINE DISTANCE
4.58	0.17	13	STOP	11.43

DISTANCE TO NEXT INSTRUCTION: 0.35 MILES

design rights reserved 1987 FINAL PROOF

OLYMPUS WORLD CHAMPIONSHIP RALLY

ATC 33 Shoot Down	DISTANCE 16.01 MILES	PAGE 16
ATC 34 Fuzzy Top	TIME 70 MINUTES	AVG SPEED 13.71

DISTANCE ACCUM	DISTANCE INCRM	DIRECTION	INFORMATION	DECLINE DISTANCE
4.93	0.35	14 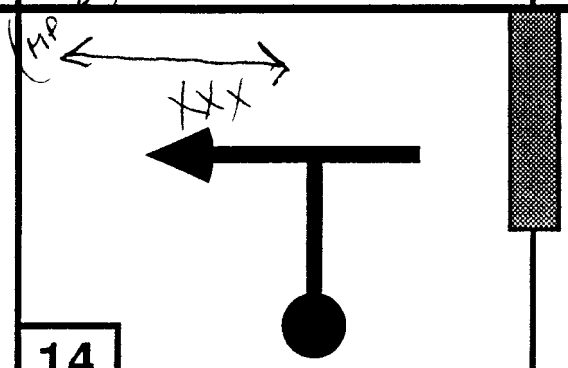	Begin Pavement Service Hwy 12	11.08
6.87	1.94	15		9.14
9.38	2.51	16 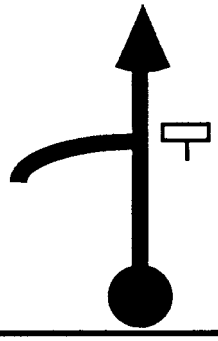	~~Capitol Forest~~	6.63
11.46	2.08	17	Entering Oakville	4.55

DISTANCE TO NEXT INSTRUCTION: 0.19 MILES

OLYMPUS WORLD CHAMPIONSHIP RALLY

ATC 33 Shoot Down	DISTANCE 16.01 MILES	PAGE 17
ATC 34 Fuzzy Top	TIME 70 MINUTES	AVG SPEED 13.71

DISTANCE ACCUM	DISTANCE INCRM	DIRECTION	INFORMATION	DECLINE DISTANCE
11.65 ↓ 11.67 ↓ 11.73	0.19 ↓ 0.02 ↓ 0.06	18 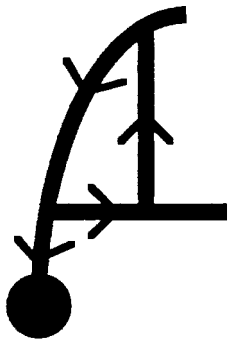	P/C #3	4.36 ↓ 4.34 ↓ 4.28
12.07	0.34	19 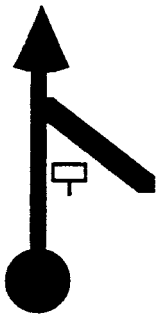	West 12	3.94
14.05	1.98	20 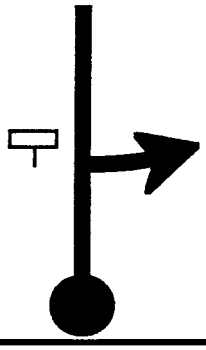	Capitol Forest End Pavement	1.96
15.57 ↓ 15.61	1.52 ↓ 0.04	22 	Begin Pavement Bridge End Pavement	0.44 ↓ 0.40

DISTANCE TO NEXT INSTRUCTION: 0.40 MILES

OLYMPUS WORLD CHAMPIONSHIP RALLY

ATC 33 Shoot Down	DISTANCE 16.01 MILES	PAGE 18
ATC 34 Fuzzy Top	TIME 70 MINUTES	AVG SPEED 13.71

DISTANCE ACCUM	DISTANCE INCRM	DIRECTION	INFORMATION	DECLINE DISTANCE
16.01	0.40	22	ATC: Fuzzy Top	0.00

DISTANCE TO NEXT INSTRUCTION: 0.00 MILES

OLYMPUS WORLD CHAMPIONSHIP RALLY

ATC 34 Fuzzy Top	DISTANCE 13.66 MILES	PAGE 19
ATC 35 New Bordeaux	TIME 30 MINUTES	AVG SPEED 27.32

DISTANCE ACCUM	DISTANCE INCRM	DIRECTION	INFORMATION	DECLINE DISTANCE
0.00	0.00		ATC: START:	13.66
0.03	0.03	OPENS TO (.25 TR UPHL (OPENS TO 1.25) POTHOLES-OPENS TO (2.25 EASY CREST > DHL (POTHOLES-RUF-STAY R !! (OPENS TO 2.60 → S OV CREST → POTHOLES-RUF !! (OPENS TO (S OV CREST DHL !! POTHOLES (3.10 ML	9.80	13.63
3.13	3.10	2	6.70	10.53
3.27	0.14	3 150 VL TR (.14)	6.56	10.39
4.68	1.41	4 OPENS TO (.48 CREST → VL TR (SURFACE 100 ML → MR (OPENS TO (1.41 OUT OF TREES → TL → TR !! (EXP ON R)	Exposure On Right 5.15	8.98

DISTANCE TO NEXT INSTRUCTION: 0.80 MILES

OLYMPUS WORLD CHAMPIONSHIP RALLY

ATC 34 Fuzzy Top	DISTANCE 13.66 MILES	PAGE 20
ATC 35 New Borde	TIME 30 MINUTES	AVG SPEED 27.32

DISTANCE ACCUM	DISTANCE INCRM	DIRECTION		DISTANCE TO NEXT INSTRUCTION
5.48	0.80	5	OPEN TO (.25 EXP ON R) OPENS TO (SURFACE-RUF .67 (HPR ! RUF IN CORNER AT .80	4.35	8.18
7.11	1.63	6	100 CREST TL (.33 CREST LTL (OPENS TO (.57 TR (OPENS TO (.85 TL > TWISTY TO 1.10 (OPENS TO 1.40 TR (S AT CREST 1.63	2.72	6.55
7.39	0.28	7	!! IMED ER > S DHL TO (.28 VTR !! EXP OPEN DHL TO (.25 LTL !! (.40 TL > TR > OPEN TO (.74 DHL ! IMED VTR > IMED TL > !! TWISTY DHL TO (1.30 TL > DHL TWISTY !! TO (1.50 MR	Decreasing Radius Turn, Exposure	6.27
8.89	1.50	8		Motorcycle Trail Crossing	0.94	4.77

DISTANCE TO NEXT INSTRUCTION: 0.50 MILES

OLYMPUS WORLD CHAMPIONSHIP RALLY

ATC 34 Fuzzy Top	DISTANCE 13.66 MILES	PAGE 21
ATC 35 New Bordeaux	TIME 30 MINUTES	AVG SPEED 27.32

DISTANCE ACCUM	DISTANCE INCRM	DIRECTION	INFORMATION	DECLINE DISTANCE
9.39	0.50	9 DHL TWISTY TO (.35 OUT OF TREES (LMR .50	0.44	4.27
9.83	0.44	10 SURFACE-TIGHT & TWISTY = > ML > MR TO .44 FINISH	0.00	3.83
9.94 ↓ 9.97	0.11 ↓ 0.03	11	STOP	3.72 ↓ 3.69

DISTANCE TO NEXT INSTRUCTION: 0.93 MILES

OLYMPUS WORLD CHAMPIONSHIP RALLY

ATC 34 Fuzzy Top	DISTANCE 13.66 MILES	PAGE 22
ATC 35 New Bordeaux	TIME 30 MINUTES	AVG SPEED 27.32

DISTANCE ACCUM	DISTANCE INCRM	DIRECTION	INFORMATION	DECLINE DISTANCE
10.90	0.93	12 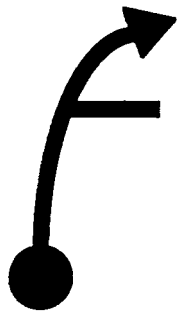		2.76
11.54 11.55 11.59	0.64 0.01 0.04	13	Begin Pavement Bridge End Pavement	2.12 2.11 2.07
12.02	0.43	14 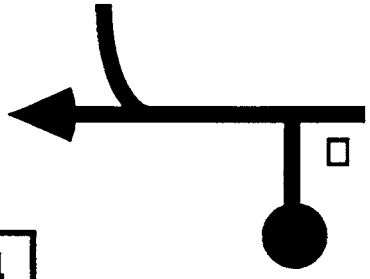	Begin Pavement Sherman Valley Camping/Picnicing	1.64
13.57 13.66	1.55 0.09	15 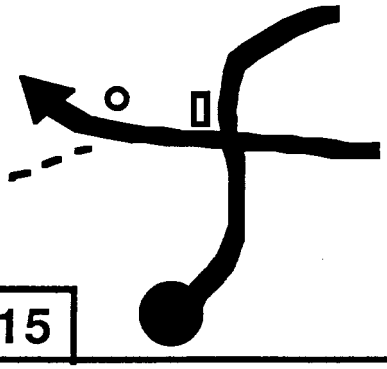	End Pavement C 5 0 0 0 ATC: New Bordeaux	0.09 0.00

DISTANCE TO NEXT INSTRUCTION: 0.00 MILES

OLYMPUS WORLD CHAMPIONSHIP RALLY

ATC 35 New Bordeaux	DISTANCE 8.85 MILES	PAGE 23
ATC 36 Capitol Peak	TIME 30 MINUTES	AVG SPEED 17.70

DISTANCE ACCUM	DISTANCE INCRM	DIRECTION	INFORMATION	DECLINE DISTANCE
0.00	0.00		ATC: ~~[illegible]~~ 18:28 Start: New Bordeaux Stage	8.85
0.04	0.04	1 UPHL (100 ML (100 MR (100 LML DHL ~~(50)~~ (MR .36)	5.04	8.81
0.40	0.36	2	4.68	8.46
0.83	0.43	3 OPENS TO (.30 CREST → MR (100 ML .43	4.25	8.02
1.55	0.72	4 200 S AT CREST ~~(50)~~ TR ~~(50)~~ ML ~~(50)~~ MR OPENS S UPHL 72 → ML → TR → TL .20	3.53	7.30

DISTANCE TO NEXT INSTRUCTION: 0.20 MILES

OLYMPUS WORLD CHAMPIONSHIP RALLY

ATC 35 New Bordeaux	DISTANCE 8.85 MILES	PAGE 24
ATC 36 Capitol Pe~~ak~~	TIME 30 MINUTES	AVG SPEED 17.70

DISTANCE ACCUM	DISTANCE INCRM	DIR ~~50 ML > TR > TL .20~~	FORMATION	DECLINE DISTANCE
1.75	0.20	5	3.33	7.10
2.26	0.51	6	UPHL ~~(50~~ CREST MR ~~(50~~ ML ~~>~~ DHL MR (100 ML (100 MR SURFACE (100 CREST ~~>~~ TL !! .51 Blind Crest OPENS TO .12 2.82	6.59
2.38	0.12	7	(100 MR ~~>~~ IMED TL DHL ~~(~~ .50 ML (100 MR .27	6.47
2.65	0.27	8	→ TL dhl 2.43	6.20

DISTANCE TO NEXT INSTRUCTION: 0.75 MILES

OLYMPUS WORLD CHAMPIONSHIP RALLY

ATC 35 New Bordeaux	DISTANCE 8.85 MILES	PAGE 25
ATC 36 Capitol Peak	TIME 30 MINUTES	AVG SPEED 17.70

DISTANCE ACCUM	DISTANCE INCRM			DECLINE DISTANCE
		50 TL DHL → IMED VTR (200 ML DHL (200 TR → ON 50 ML (100 TL → IMED TR (100 VTL UPHL (75		
3.40	0.75	9	1.68	5.45
		200 TR (S OV CREST ~~(50~~ MR .26 → TR		
3.66	0.26			5.19
3.76	0.10	10	1.32	5.09
		50 TR (100 TL (100 TR (S .34		
4.10	0.34	11	1.08	4.75
		50 ML DHL (100 TR → LTL → TR → TL → TR .40 → TL → TR		
4.40	0.30			4.45
4.50	0.10	12	0.58	4.35

DISTANCE TO NEXT INSTRUCTION: 0.21 MILES

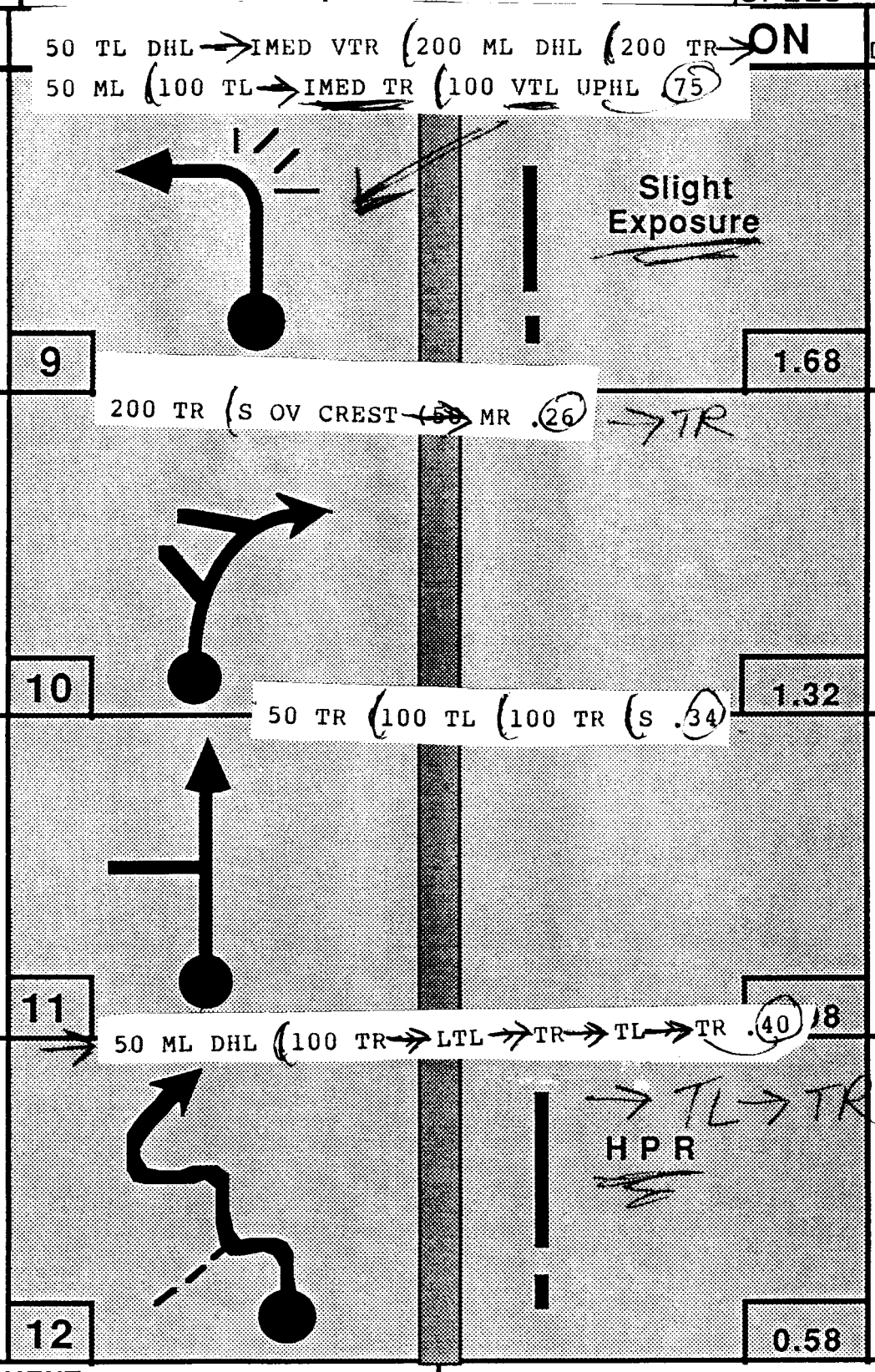

OLYMPUS WORLD CHAMPIONSHIP RALLY

ATC 35 New Bordeaux	DISTANCE 8.85 MILES	PAGE 26
ATC 36 Capitol Peak	TIME 30 MINUTES	AVG SPEED 17.70

DISTANCE ACCUM	DISTANCE INCRM	D ~~50 TL → TR~~ S .20	INFORMATION	DECLINE DISTANCE
4.71	0.21	1 50 ML (100 LTR DHL (S .37 FINISH	0.37	4.14
5.08	0.37	14	0.00	3.77
5.23 ↓ 5.33	0.15 ↓ 0.10	15	Stop	3.62 ↓ 3.52

DISTANCE TO NEXT INSTRUCTION: 0.10 MILES

OLYMPUS WORLD CHAMPIONSHIP RALLY

ATC 35 New Bordeaux	DISTANCE 8.85 MILES	PAGE 27
ATC 36 Capitol Peak	TIME 30 MINUTES	AVG SPEED 17.70

DISTANCE ACCUM	DISTANCE INCRM	DIRECTION	INFORMATION	DECLINE DISTANCE
5.43 ↓ 5.49	0.10 ↓ 0.06	16 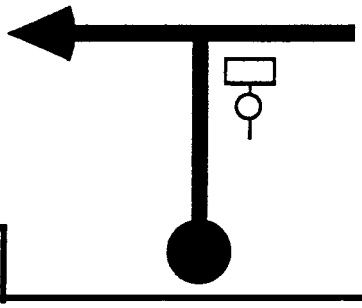	Begin Pavement Waddell Crk Rd SW STOP	3.42 ↓ 3.36
6.85	1.36	17 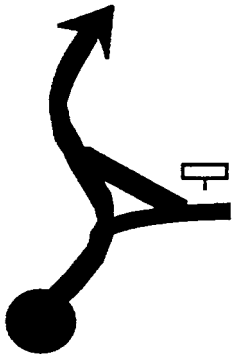	~~Noschka Rd SW~~ ~~End Pavement~~	2.00
7.77	0.92	18 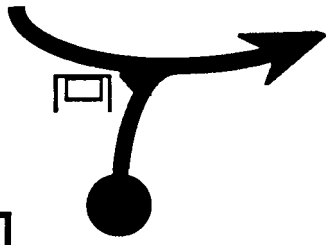	Mt. Molly ORV Camp 125	1.08
8.80 ↓ 8.82 ↓ 8.85	1.03 ↓ 0.02 ↓ 0.03	19 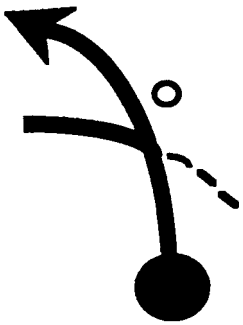	~~B34~~ ATC: Capitol Peak	0.05 ↓ 0.03 ↓ 0.00

DISTANCE TO NEXT INSTRUCTION: 0.00 MILES

OLYMPUS WORLD CHAMPIONSHIP RALLY

ATC 36 Capitol Peak	DISTANCE 13.96 MILES	PAGE 28
ATC 37 Capitol Freeway	TIME 30 MINUTES	AVG SPEED 27.92

DISTANCE ACCUM	DISTANCE INCRM	DIRECTION	INFORMATION	DECLINE DISTANCE
0.00	0.00	19:01	ATC: ~~12:29~~ Start: Capitol Peak Stage	13.96
0.04	0.04	1	100 TL UPHL→MR (CREST LTR→TL UPHL .36	9.95 / 13.92
0.40	0.36	2	CREST→TR (100 LMR (100 LML (100 MR→TL UPHL (OPENS TO (200 LMR→TL (100 PML (100 LMR→TL (100 MR→TL (OPEN TO-LMR (QUARRY ON L (100 LML 1.74	56
2.14	1.74			11.82
2.22	0.08	3	100 LMR→LML→VL MR→ML (100 LTL (F? UPHL TO (CREST TL 1.45→MR (200 HPL 1.71	7.77 / 11.74
3.93	1.71	4	HPL !	6.06 / 10.03

DISTANCE TO NEXT INSTRUCTION: 0.29 MILES

OLYMPUS WORLD CHAMPIONSHIP RALLY

ATC 36 Capitol Peak	DISTANCE 13.96 MILES	PAGE 29
ATC 37 Capitol Freeway	TIME 30 MINUTES	AVG SPEED 27.92

DISTANCE ACCUM	DISTANCE INCRM		INFORMATION		DECLINE DISTANCE
4.22	0.29	OPEN TO (.24 ~~TR ON~~ ON TR CREST (RUF TO .44	Rough Next .15 Miles Gravel Pit		9.74
4.37	0.15	5	100 TR→ML (OPENS TO (200 TR→TL (POT-HOLES! (100 TL (STAY INSIDE "HOLE" ON R) 100 VTR (POTHOLE→VTR .47	5.62	9.59
4.84	0.47		Wedekind Camp 1.6 Mi Porter 11.9 Mi B 2 0		9.12
4.87	0.03	6	OPEN TO (.20 POTHOLES→50 LML (RUF FOR .10 (OPEN DHL TO .60→TR→ML→MR→~~50~~ MR (OPEN TO 1.45-POTHOLES→LTR UPHL (100 LML→LMR→LML (OPEN TO (S 2.47)	5.12	9.09
7.34	2.47		Porter 14 Mi Wedekind Camp Bordeaux Camp		6.62
7.37	0.03	7		2.62	6.59
8.09	0.72	8	→EL→LMR (OPEN TO !! "JUMP" .63→(100 ! "JUMP" ON CORNER .72	1.90	5.87

DISTANCE TO NEXT INSTRUCTION: 0.11 MILES

Bump

OLYMPUS WORLD CHAMPIONSHIP RALLY

ATC 36 Capitol Peak	DISTANCE 13.96 MILES	PAGE 30
ATC 37 Capitol Freeway	TIME 30 MINUTES	AVG SPEED 27.92

DISTANCE ACCUM	DISTANCE INCRM	OPEN TO (.11 S OR KR) INFORMATION	DECLINE DISTANCE
8.20	0.11	9 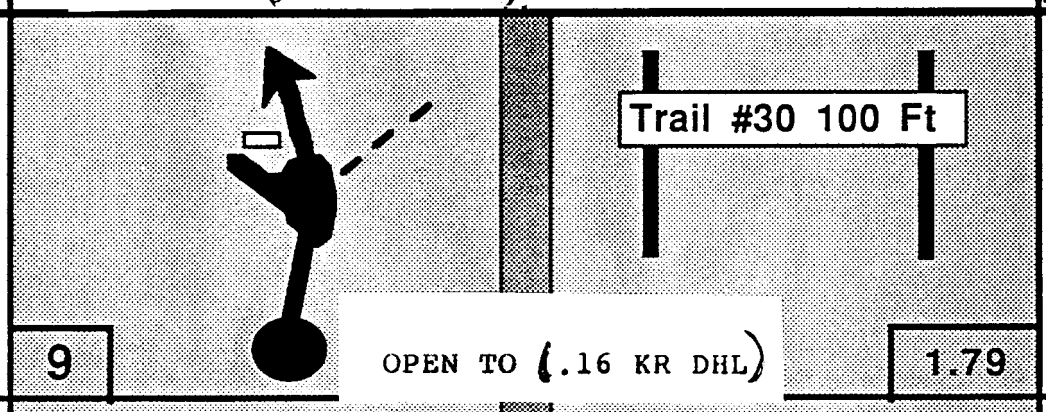 OPEN TO (.16 KR DHL) 1.79	5.76
8.36	0.16	10  100 EXP ON R (100 TL (EXP) .28) 1.63	5.60
8.64	0.28	11 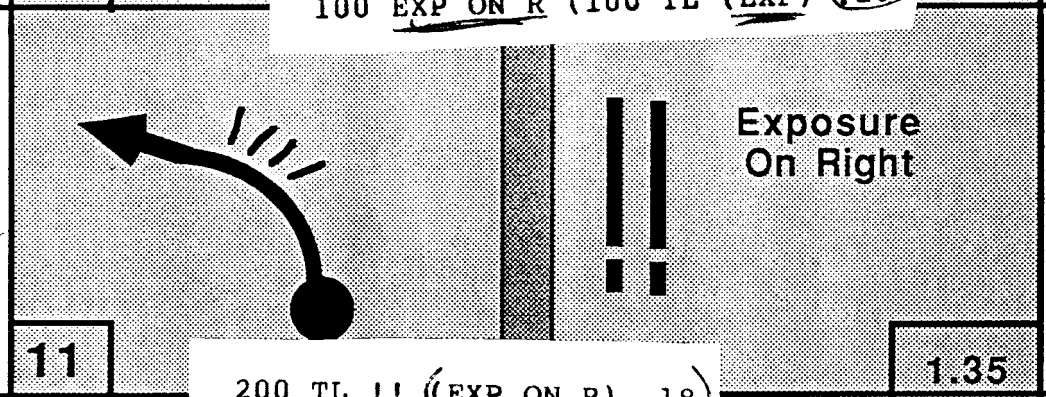 200 TL !! ((EXP ON R) .18) 1.35	5.32
8.82	0.18	12 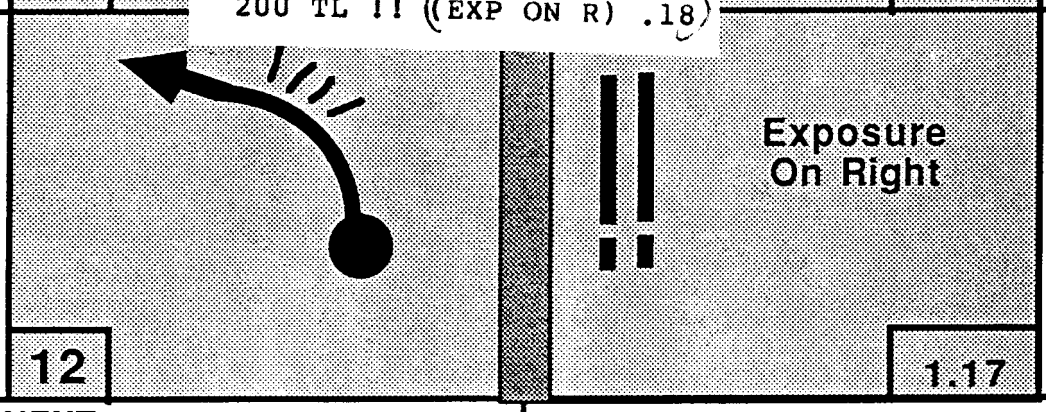 1.17	5.14

DISTANCE TO NEXT INSTRUCTION: 0.17 MILES

OLYMPUS WORLD CHAMPIONSHIP RALLY

ATC 36 Capitol Peak	DISTANCE 13.96 MILES	PAGE 31
ATC 37 Capitol Freeway	TIME 30 MINUTES	AVG SPEED 27.92

DISTANCE ACCUM	DISTANCE INCRM	INFORMATION		DECLINE DISTANCE
8.99	0.17	13	200 VTL !!! (EXP ON R) (.17) Exposure On Right	4.97
9.99	1.00	14	SURFACE-DHL (STEEP & TWISTY TO F 1.00	3.97
10.10 ↓ 10.12 ↓ 10.15	0.11 ↓ 0.02 ↓ 0.03	15	Rock Pile	3.86 ↓ 3.84 ↓ 3.81

Stop

Porter 17.3 Mi
Capitol Peak 2.9 Mi
Olympia 19 Mi
Wedekind Camp 7 Mi

DISTANCE TO NEXT INSTRUCTION: 1.02 MILES

OLYMPUS WORLD CHAMPIONSHIP RALLY

ATC 36 Capitol Peak	DISTANCE 13.96 MILES	PAGE 32
ATC 37 Capitol Freeway	TIME 30 MINUTES	AVG SPEED 27.92

DISTANCE ACCUM	DISTANCE INCRM	DIRECTION	INFORMATION	DECLINE DISTANCE
11.17	1.02	16 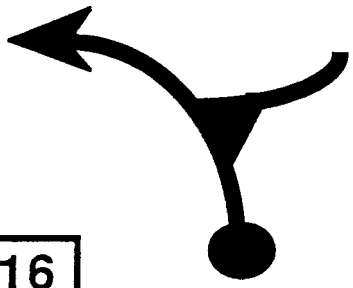		2.79
12.00	0.83	17 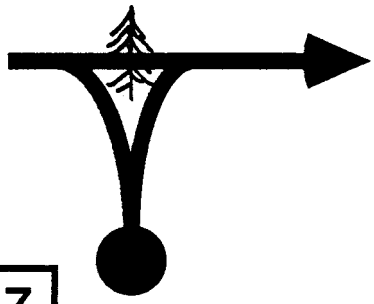	NO ~~0~~ ~~Service~~ ~~B~~ 2000	1.96
13.89 ↓ 13.96	1.89 RUF ↓ 0.07	18 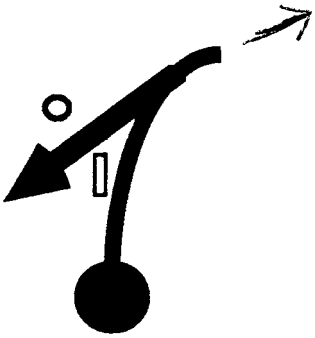	ATC: Capitol Freeway B 2 0 0 0 0 1931	0.07 ↓ 0.00

DISTANCE TO NEXT INSTRUCTION: 0.00 MILES

OLYMPUS WORLD CHAMPIONSHIP RALLY

ATC 37 Capitol Freeway	DISTANCE 29.78 MILES	PAGE 33
ATC 38 Porter Creek II	TIME 70 MINUTES	AVG SPEED 25.52

DISTANCE ACCUM	DISTANCE INCRM	DIRECTION	INFORMATION	DECLINE DISTANCE
0.00	0.00	R=right L=M H.D	19:34 START: CAPITOL FREEWAY STAGE	29.78
0.08	0.08	1 OPEN TO (TR AT T 8.12	11.27	29.70
8.20	8.12	2 OPEN DHL (ROAD NARROWS) (1.00 CREST → DHL TWISTY (2.50 !! (EXP ON L) 90 R !! EXP 2.64	20:3 21:34 3.15	21.58
10.84	2.64	3	EXPOSURE ON LEFT 0.51	18.94
11.35	0.51	4 OPEN-STEEP DHL (TWISTY TO .51 FINISH)	0.00	18.43

DISTANCE TO NEXT INSTRUCTION: 0.16 MILES

design rights reserved 1987 FINAL PROOF

OLYMPUS WORLD CHAMPIONSHIP RALLY

ATC 37 Capitol Freeway	DISTANCE 29.78 MILES	PAGE 34
ATC 38 Porter Creek II	TIME 70 MINUTES	AVG SPEED 25.52

DISTANCE ACCUM	DISTANCE INCRM	DIRECTION	INFORMATION	DECLINE DISTANCE
11.51	0.16	5	STOP BEGIN QUIET ZONE	18.27

DISTANCE TO NEXT INSTRUCTION: 0.66 MILES

design rights reserved 1987 FINAL PROOF

OLYMPUS WORLD CHAMPIONSHIP RALLY

ATC 37 Capitol Freeway	DISTANCE 29.78 MILES	PAGE 35
ATC 38 Porter Creek II	TIME 70 MINUTES	AVG SPEED 25.52

DISTANCE ACCUM	DISTANCE INCRM	DIRECTION	INFORMATION	DECLINE DISTANCE
12.17 ↓ 12.27	0.66 ↓ 0.10	6 	END QUIET ZONE	17.61 ↓ 17.51
12.93	0.66	7 		16.85
13.31	0.38	8		16.47
13.48	0.17	9 	BEGIN PAVEMENT (Speed Limit 25)	16.30

DISTANCE TO NEXT INSTRUCTION: 2.77 MILES

design rights reserved 1987 FINAL PROOF

OLYMPUS WORLD CHAMPIONSHIP RALLY

ATC 37 Capitol Freeway	DISTANCE 29.78 MILES	PAGE 36
ATC 38 Porter Creek II	TIME 70 MINUTES	AVG SPEED 25.52

DISTANCE ACCUM	DISTANCE INCRM	DIRECTION	INFORMATION	DECLINE DISTANCE
16.25	2.77	10 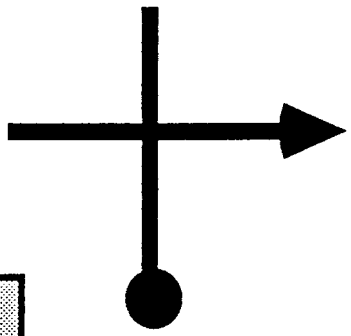		13.53
16.37	0.12	11 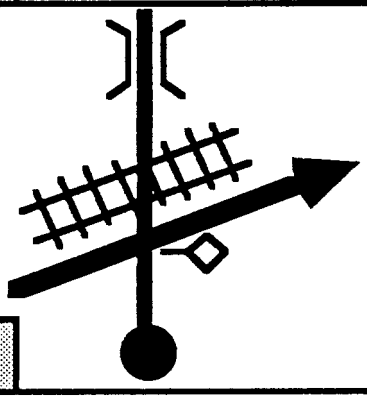		13.41
17.99 ↓ 18.08	1.62 ↓ 0.09	12 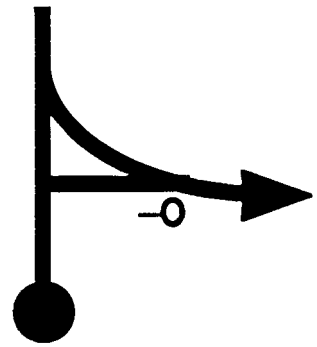		11.79 ↓ 11.70
25.89	7.81	13 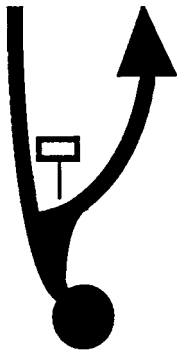	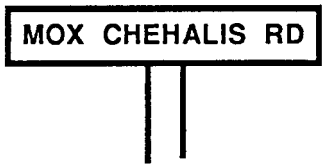	3.89

DISTANCE TO NEXT INSTRUCTION: 1.90 MILES

design rights reserved 1987 FINAL PROOF

OLYMPUS WORLD CHAMPIONSHIP RALLY

ATC 37 Capitol Freeway	DISTANCE 29.78 MILES	PAGE 37
ATC 38 Porter Creek II	TIME 70 MINUTES	AVG SPEED 25.52

DISTANCE ACCUM	DISTANCE INCRM	DIRECTION	INFORMATION	DECLINE DISTANCE
27.79	1.90	14 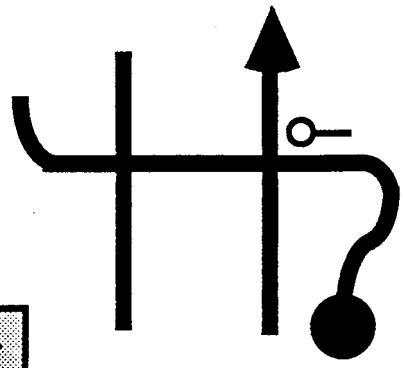		1.99
29.57	1.78	15 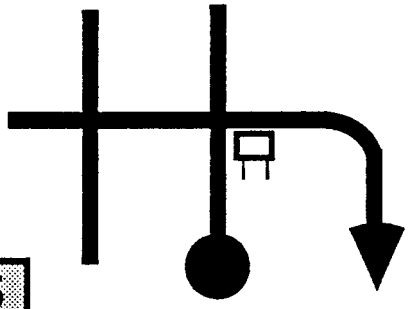	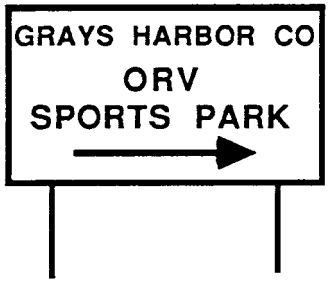	0.21
29.72 ↓ 29.78	0.15 ↓ 0.06	16	ATC: PORTER CREEK II	0.06 ↓ 0.00

DISTANCE TO NEXT INSTRUCTION: MILES

design rights reserved 1987 FINAL PROOF

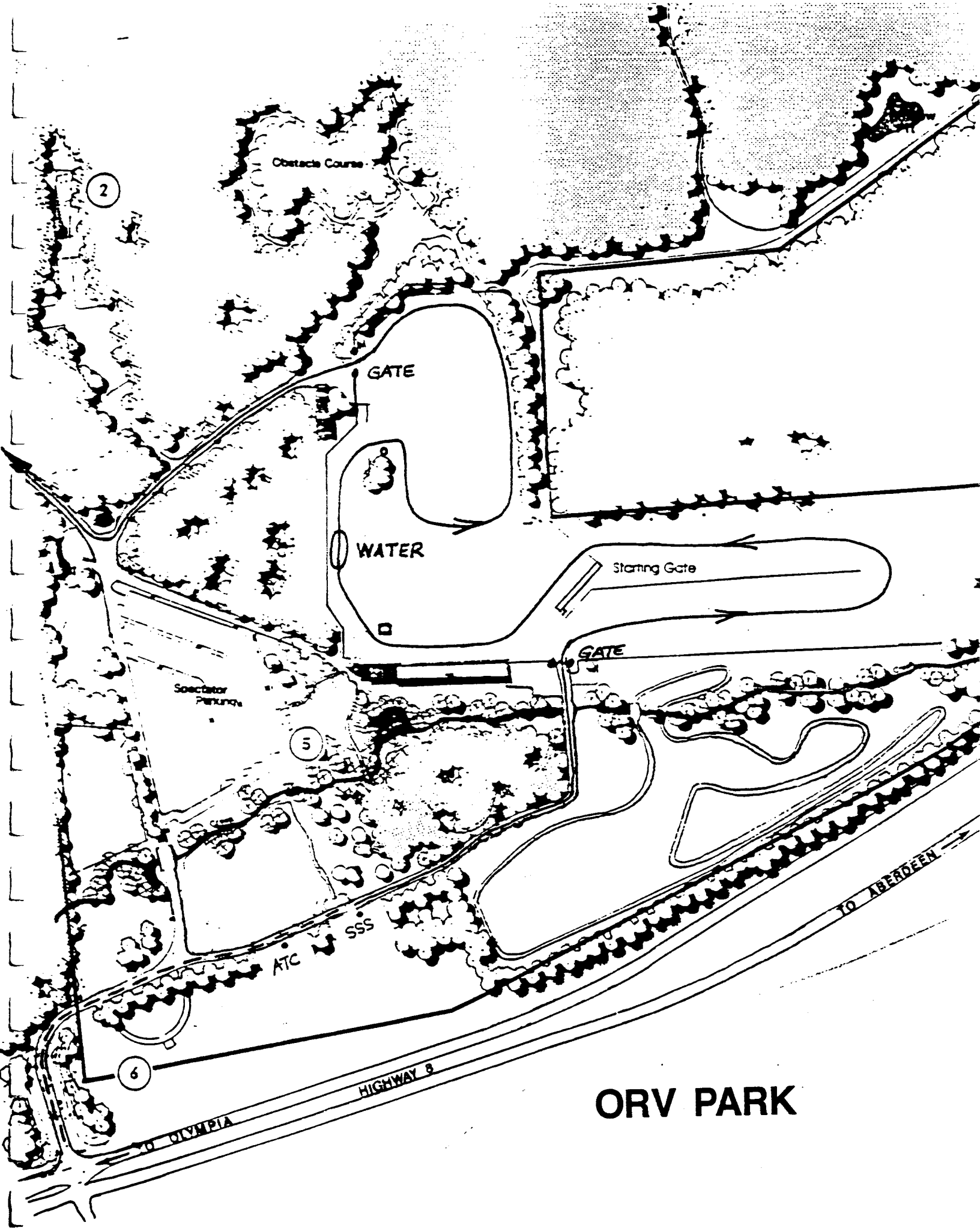
Obstacle Course
2
GATE
WATER
Starting Gate
GATE
Spectator Parking
5
SSS
ATC
6
HIGHWAY 8
TO OLYMPIA
TO ABERDEEN

ORV PARK

OLYMPUS WORLD CHAMPIONSHIP RALLY

ATC 38 Porter Creek	DISTANCE 15.16 MILES	PAGE **38**
ATC 39 Shootdown	TIME 40 MINUTES	AVG SPEED 22.74

DISTANCE ACCUM	DISTANCE INCRM	DIRECTION	INFORMATION	DECLINE DISTANCE
0.00	0.00		ATC START: Porter Creek Stage	15.16
0.03	0.03	1	10.63	15.13
0.14	0.11			15.02
0.21	0.07	2	10.45	14.95
0.33	0.12	3	10.33	14.83
0.44	0.11	4	Around Moto-Cross Starting Gate 10.22	14.72

DISTANCE TO NEXT INSTRUCTION: 0.19 MILES

design rights reserved 1987 FINAL PROOF

OLYMPUS WORLD CHAMPIONSHIP RALLY

ATC 38 Porter Creek	DISTANCE 15.16 MILES	PAGE 39
ATC 39 Shootdown	TIME 40 MINUTES	AVG SPEED 22.74

DISTANCE ACCUM	DISTANCE INCRM	DIRECTION	INFORMATION	DECLINE DISTANCE
0.63	0.19		THROUGH WATERHOLE	14.53
0.69	0.06			14.47
0.73	0.04		ACROSS MOTO-CROSS TRACK THEN R DOWNHILL	14.43
0.78	0.05	5	LEFT ALONG FENCE FOLLOW FENCE LINE 9.88	14.38
0.97	0.19	6	THROUGH GATE 9.69	14.19
1.12	0.15	7 TELEPHONE	9.54	14.04

DISTANCE TO NEXT INSTRUCTION: 0.10 MILES

design rights reserved 1987 FINAL PROOF

OLYMPUS WORLD CHAMPIONSHIP RALLY

ATC 38 Porter Creek	DISTANCE 15.16 MILES	PAGE 40
ATC 39 Shootdown	TIME 40 MINUTES	AVG SPEED 22.74

DISTANCE ACCUM	DISTANCE INCRM	DIRECTION	INFORMATION	DECLINE DISTANCE
1.22	0.10	8	9.44	13.94
1.77	0.55	9	HPR 8.89	13.39
1.07	0.30	10	8.59	13.09
2.66	0.59	11	KEEP LEFT AT CREST 8.00	12.50

DISTANCE TO NEXT INSTRUCTION: 0.15 MILES

design rights reserved 1987 FINAL PROOF

OLYMPUS WORLD CHAMPIONSHIP RALLY

ATC 38 Porter Creek	DISTANCE 15.16 MILES	PAGE 41
ATC 39 Shootdown	TIME 40 MINUTES	AVG SPEED 22.74

DISTANCE ACCUM	DISTANCE INCRM	DIRECTION	INFORMATION	DECLINE DISTANCE
2.81	0.15	12 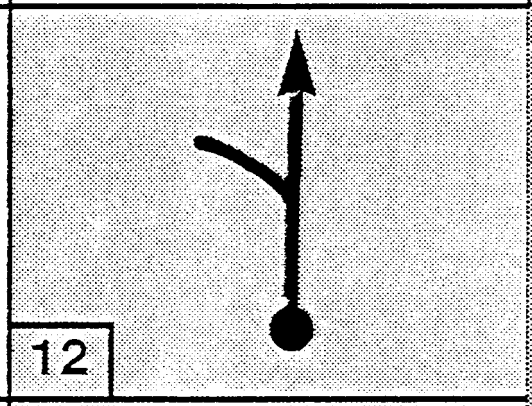	7.85	12.35
3.70	0.89	13 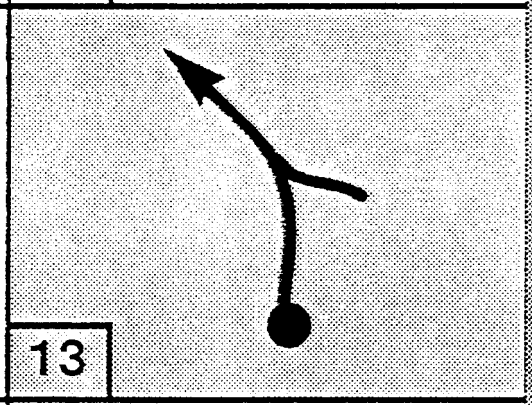	6.96	11.46
4.26	0.56	14 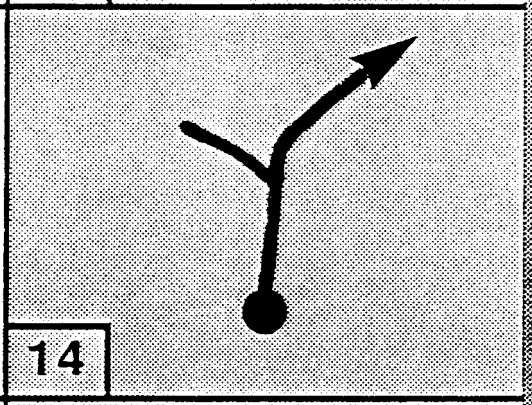	6.40	10.90
4.47 ↓ 4.49	0.21 ↓ 0.02	15 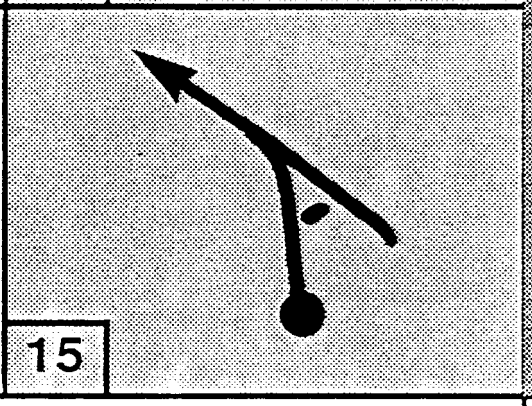	6.17	10.69 ↓ 10.67

DISTANCE TO NEXT INSTRUCTION: 0.82 MILES

design rights reserved 1987 FINAL PROOF

OLYMPUS WORLD CHAMPIONSHIP RALLY

ATC 38 Porter Creek	DISTANCE 15.16 MILES	PAGE 42
ATC 39 Shootdown	TIME 40 MINUTES	AVG SPEED 22.74

DISTANCE ACCUM	DISTANCE INCRM	DIRECTION	INFORMATION	DECLINE DISTANCE
5.31	0.82	16 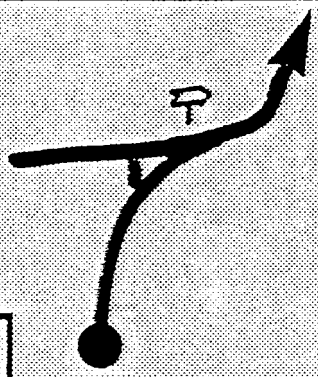	OLY-SAT 16 mi 5.35	9.85
6.18	0.87	17 	4.48	8.98
6.28	0.10	18 	4.38	8.88
6.95	0.67	19 	3.71	8.21

DISTANCE TO NEXT INSTRUCTION: 0.46 MILES

design rights reserved 1987 FINAL PROOF

OLYMPUS WORLD CHAMPIONSHIP RALLY

ATC 38 Porter Creek	DISTANCE 15.16 MILES	PAGE 43
ATC 39 Shootdown	TIME 40 MINUTES	AVG SPEED 22.74

DISTANCE ACCUM	DISTANCE INCRM	DIRECTION	INFORMATION	DECLINE DISTANCE
7.41	0.46	20	3.25	7.75
7.82	0.41	21	2.84	7.34
8.73	0.91	22	BLIND EXPOSURE AHEAD STEER LEFT 1.93	6.43
9.37 ↓ 9.43	0.64 ↓ 0.06	23	ALINE 1.23	5.79 ↓ 5.73

DISTANCE TO NEXT INSTRUCTION: 0.52 MILES

design rights reserved 1987 FINAL PROOF

OLYMPUS WORLD CHAMPIONSHIP RALLY

ATC 38 Porter Creek	DISTANCE 15.16 MILES	PAGE 44
ATC 39 Shootdown	TIME 40 MINUTES	AVG SPEED 22.74

DISTANCE ACCUM	DISTANCE INCRM	DIRECTION	INFORMATION	DECLINE DISTANCE
9.95	0.52	24	0.71	5.21
10.37	0.42	25	HPR HPL DOWNHILL 0.29	4.79
10.53	0.16	26	CONCRETE BRIDGE 0.13	4.63
10.66 10.81	0.13 0.15	27	0.00 STOP	4.50 4.35

DISTANCE TO NEXT INSTRUCTION: 0.10 MILES

design rights reserved 1987 FINAL PROOF

OLYMPUS WORLD CHAMPIONSHIP RALLY

ATC 38 Porter Creek II	DISTANCE 15.16 MILES	PAGE 45
ATC 39 Shoot Down II	TIME 40 MINUTES	AVG SPEED 22.74

DISTANCE ACCUM	DISTANCE INCRM	DIRECTION	INFORMATION	DECLINE DISTANCE
10.91	0.10	28 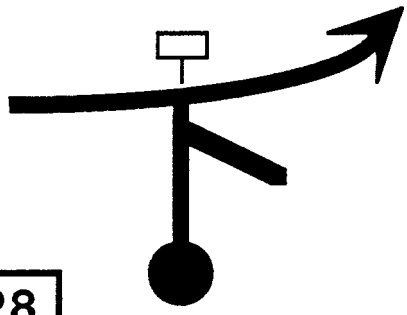	< Porter Creek Camp	4.25
11.69 ↓ 11.75	0.78 ↓ 0.06	29	C L I N E	3.47 ↓ 3.41
12.31	0.56	30 		2.85
14.71	2.40	31 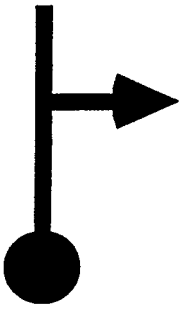		0.45

DISTANCE TO NEXT INSTRUCTION: 0.45 MILES

OLYMPUS WORLD CHAMPIONSHIP RALLY

ATC 38 Porter Creek II	DISTANCE 15.16 MILES	PAGE 46
ATC 39 Shoot Down II	TIME 40 MINUTES	AVG SPEED 22.74

DISTANCE ACCUM	DISTANCE INCRM	DIRECTION	INFORMATION	DECLINE DISTANCE
15.16	0.45	32	ATC: Shoot Down	0.00

DISTANCE TO NEXT INSTRUCTION: 0.00 MILES

OLYMPUS WORLD CHAMPIONSHIP RALLY

ATC 39 Shoot Down II	DISTANCE 16.01 MILES	PAGE 47
ATC 40 Fuzzy Top II	TIME 70 MINUTES	AVG SPEED 13.71

DISTANCE ACCUM	DISTANCE INCRM	DIRECTION	INFORMATION	DECLINE DISTANCE
0.00	0.00	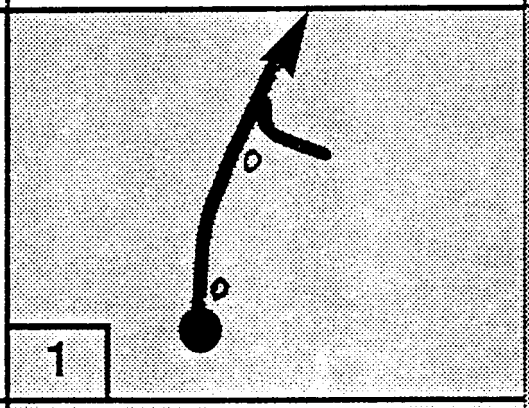 1	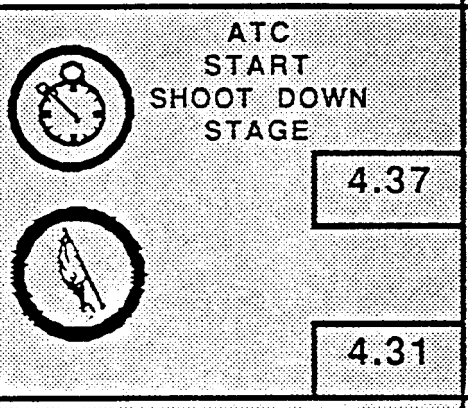 ATC START SHOOT DOWN STAGE 4.37	16.01
0.04	0.04			15.97
0.10	0.06		4.31	15.91
0.29	0.19	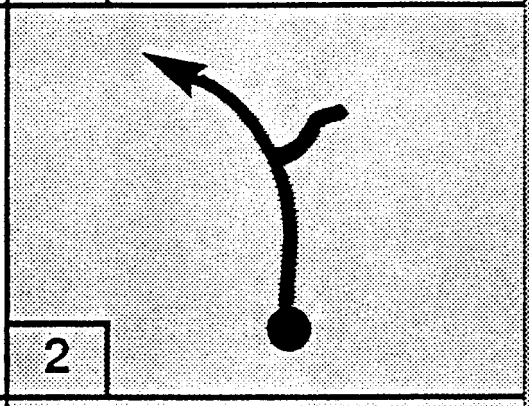 2	4.12	15.72
0.53	0.24	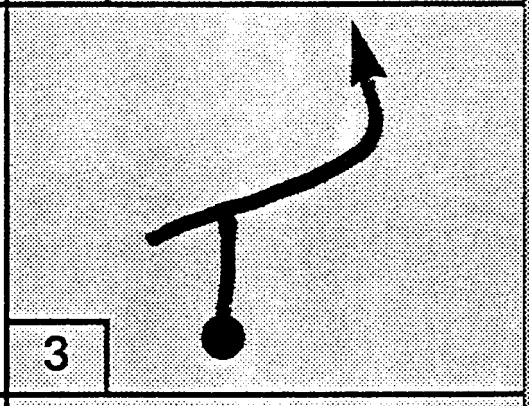 3	3.88	15.48
1.06	0.53	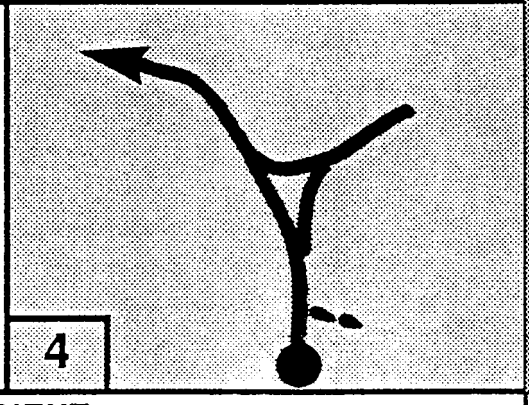 4	3.35	14.95

DISTANCE TO NEXT INSTRUCTION: 0.31 MILES

design rights reserved 1987 FINAL PROOF

OLYMPUS WORLD CHAMPIONSHIP RALLY

ATC 39 Shoot Down II	DISTANCE 16.01 MILES	PAGE 48
ATC 40 Fuzzy Top II	TIME 70 MINUTES	AVG SPEED 13.71

DISTANCE ACCUM	DISTANCE INCRM	DIRECTION	INFORMATION	DECLINE DISTANCE
1.37	0.31	5	! ROUGH GRAVEL PIT 3.04	14.64
1.98 ↓ 2.07	0.61 ↓ 0.09	6	2.34	14.03 ↓ 13.94
2.35	0.28	7	WASHOUT ON RIGHT 2.06	13.66
2.55	0.20	8 	1.86	13.46

DISTANCE TO NEXT INSTRUCTION: 0.35 MILES

design rights reserved 1987 FINAL PROOF

OLYMPUS WORLD CHAMPIONSHIP RALLY

ATC 39 Shoot Down II	DISTANCE 16.01 MILES	PAGE 49
ATC 40 Fuzzy Top II	TIME 70 MINUTES	AVG SPEED 13.71

DISTANCE ACCUM	DISTANCE INCRM	DIRECTION	INFORMATION	DECLINE DISTANCE
2.90 ↓ 2.95	0.35 ↓ 0.05	9 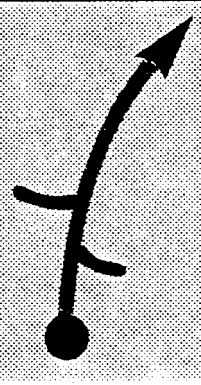	1.46	13.11 ↓ 13.06
3.18	0.23	10	1.23	12.83
3.78	0.60	11	0.63	12.23
4.41	0.63	12	0.00	11.60

DISTANCE TO NEXT INSTRUCTION: 0.17 MILES

design rights reserved 1987 FINAL PROOF

OLYMPUS WORLD CHAMPIONSHIP RALLY

ATC 39 Shoot Down II	DISTANCE 16.01 MILES	PAGE 50
ATC 40 Fuzzy Top II	TIME 70 MINUTES	AVG SPEED 13.71

DISTANCE ACCUM	DISTANCE INCRM	DIRECTION	INFORMATION	DECLINE DISTANCE
4.58	0.17	13	STOP	11.43

DISTANCE TO NEXT INSTRUCTION: 0.35 MILES

design rights reserved 1987 FINAL PROOF

OLYMPUS WORLD CHAMPIONSHIP RALLY

ATC 39 Shoot Down II	DISTANCE 16.01 MILES	PAGE 51
ATC 40 Fuzzy Top II	TIME 70 MINUTES	AVG SPEED 13.71

DISTANCE ACCUM	DISTANCE INCRM	DIRECTION	INFORMATION	DECLINE DISTANCE
4.93	0.35	14 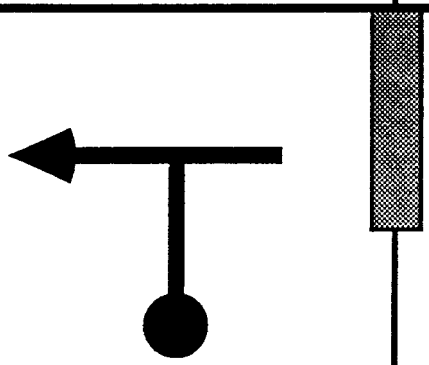	Begin Pavement	11.08
6.87	1.94	15		9.14
9.38	2.51	16 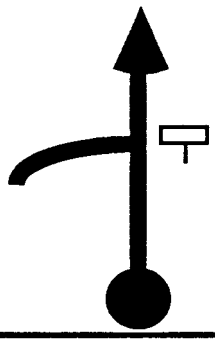	Capitol Forest	6.63
11.46	2.08	17	Entering Oakville	4.55

DISTANCE TO NEXT INSTRUCTION: 0.19 MILES

OLYMPUS WORLD CHAMPIONSHIP RALLY

ATC 39 Shoot Down II	DISTANCE 16.01 MILES	PAGE 52
ATC 40 Fuzzy Top II	TIME 70 MINUTES	AVG SPEED 13.71

DISTANCE ACCUM	DISTANCE INCRM	DIRECTION	INFORMATION	DECLINE DISTANCE
11.65 ↓ 11.67 ↓ 4.93	0.19 ↓ 0.02 ↓ 0.35	18 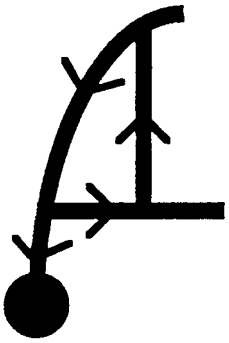	P/C #4	4.36 ↓ 4.34 ↓ 4.28
12.07	0.34	19 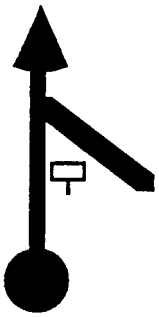	West 12	3.94
14.05	1.98	20 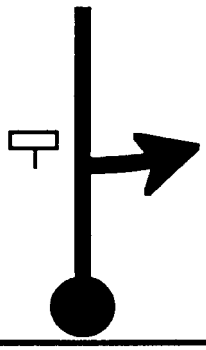	Capitol Forest End Pavement	1.96
15.57 ↓ 15.61	1.52 ↓ 0.04	22	Begin Pavement Bridge End Pavement	0.44 ↓ 0.40

DISTANCE TO NEXT INSTRUCTION: 0.40 MILES

OLYMPUS WORLD CHAMPIONSHIP RALLY

ATC 39 Shoot Down II	DISTANCE 16.01 MILES	PAGE 53
ATC 40 Fuzzy Top II	TIME 70 MINUTES	AVG SPEED 13.71

DISTANCE ACCUM	DISTANCE INCRM	DIRECTION	INFORMATION	DECLINE DISTANCE
16.01	0.40	22 	ATC: Fuzzy Top	0.00

DISTANCE TO NEXT INSTRUCTION: 0.00 MILES

OLYMPUS WORLD CHAMPIONSHIP RALLY

ATC 40 Fuzzy Top II	DISTANCE 13.66 MILES	PAGE 54
ATC 41 New Bordeaux II	TIME 30 MINUTES	AVG SPEED 27.32

DISTANCE ACCUM	DISTANCE INCRM	DIRECTION	INFORMATION	DECLINE DISTANCE
0.00	0.00		ATC: START: FUZZY TOP STAGE	13.66
0.03	0.03	1	9.80	13.63
3.13	3.10	2	6.70	10.53
3.27	0.14	3	6.56	10.39
4.68	1.41	4	Exposure On Right 5.15	8.98

DISTANCE TO NEXT INSTRUCTION: 0.80 MILES

OLYMPUS WORLD CHAMPIONSHIP RALLY

ATC 40 Fuzzy Top II	DISTANCE 13.66 MILES	PAGE 55
ATC 41 New Bordeaux II	TIME 30 MINUTES	AVG SPEED 27.32

DISTANCE ACCUM	DISTANCE INCRM	DIRECTION	INFORMATION	DECLINE DISTANCE
5.48	0.80	5	4.35	8.18
7.11	1.63	6	C 3 1 0 0 / C 3 0 0 0 0 — 2.72	6.55
7.39	0.28	7	Decreasing Radius Turn, Exposure — 2.44	6.27
8.89	1.50	8	Motorcycle Trail Crossing — 0.94	4.77

DISTANCE TO NEXT INSTRUCTION: 0.50 MILES

OLYMPUS WORLD CHAMPIONSHIP RALLY

ATC 40 Fuzzy Top II	DISTANCE 13.66 MILES	PAGE 56
ATC 41 New Bordeaux II	TIME 30 MINUTES	AVG SPEED 27.32

DISTANCE ACCUM	DISTANCE INCRM	DIRECTION	INFORMATION	DECLINE DISTANCE
9.39	0.50	9	0.44	4.27
9.83	0.44	10	0.00	3.83
9.94 ↓ 9.97	0.11 ↓ 0.03	11	STOP	3.72 ↓ 3.69

DISTANCE TO NEXT INSTRUCTION: 0.93 MILES

OLYMPUS WORLD CHAMPIONSHIP RALLY

ATC 40 Fuzzy Top II	DISTANCE 13.66 MILES	PAGE 57
ATC 41 New Bordeaux II	TIME 30 MINUTES	AVG SPEED 27.32

DISTANCE ACCUM	DISTANCE INCRM	DIRECTION	INFORMATION	DECLINE DISTANCE
10.90	0.93	12 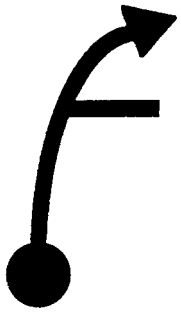		2.76
11.54 ↓ 11.55 ↓ 11.59	0.64 ↓ 0.01 ↓ 0.04	13	Begin Pavement Bridge End Pavement	2.12 ↓ 2.11 ↓ 2.07
12.02	0.43	14 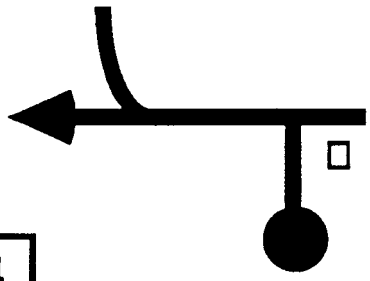	Begin Pavement Sherman Valley Camping/Picnicing	1.64
13.57 ↓ 13.66	1.55 ↓ 0.09	15 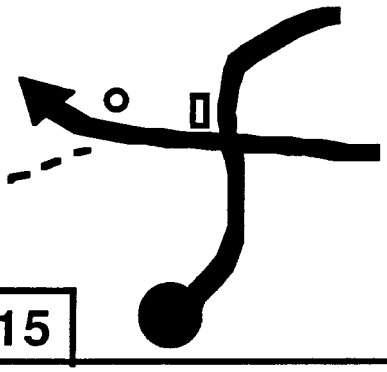	End Pavement C 5 0 0 0 ATC: New Bordeaux	0.09 ↓ 0.00

DISTANCE TO NEXT INSTRUCTION: 0.00 MILES

OLYMPUS WORLD CHAMPIONSHIP RALLY

ATC 41 New Bordeaux II	DISTANCE 8.85 MILES	PAGE 58
ATC 42 Capitol Peak II	TIME 30 MINUTES	AVG SPEED 17.70

DISTANCE ACCUM	DISTANCE INCRM	DIRECTION	INFORMATION	DECLINE DISTANCE
0.00	0.00		ATC: Start: New Bordeaux Stage	8.85
0.04	0.04	1	5.04	8.81
0.40	0.36	2	4.68	8.46
0.83	0.43	3	4.25	8.02
1.55	0.72	4	3.53	7.30

DISTANCE TO NEXT INSTRUCTION: 0.20 MILES

OLYMPUS WORLD CHAMPIONSHIP RALLY

ATC 41 New Bordeaux II	DISTANCE 8.85 MILES	PAGE 59
ATC 42 Capitol Peak II	TIME 30 MINUTES	AVG SPEED 17.70

DISTANCE ACCUM	DISTANCE INCRM	DIRECTION	INFORMATION	DECLINE DISTANCE
1.75	0.20	5	3.33	7.10
2.26	0.51	6	Blind Crest 2.82	6.59
2.38	0.12	7	2.70	6.47
2.65	0.27	8	2.43	6.20

DISTANCE TO NEXT INSTRUCTION: 0.75 MILES

OLYMPUS WORLD CHAMPIONSHIP RALLY

ATC 41 New Bordeaux II	DISTANCE 8.85 MILES	PAGE 60
ATC 42 Capitol Peak II	TIME 30 MINUTES	AVG SPEED 17.70

DISTANCE ACCUM	DISTANCE INCRM	DIRECTION	INFORMATION	DECLINE DISTANCE
3.40	0.75	9	Slight Exposure 1.68	5.45
3.66 ↓ 3.76	0.26 ↓ 0.10	10	1.32	5.19 ↓ 5.09
4.10	0.34	11	0.98	4.75
4.40 ↓ 4.50	0.30 ↓ 0.10	12	HPR 0.58	4.45 ↓ 4.35

DISTANCE TO NEXT INSTRUCTION: 0.21 MILES

OLYMPUS WORLD CHAMPIONSHIP RALLY

ATC 41 New Bordeaux II	DISTANCE 8.85 MILES	PAGE 61
ATC 42 Capitol Peak II	TIME 30 MINUTES	AVG SPEED 17.70

DISTANCE ACCUM	DISTANCE INCRM	DIRECTION	INFORMATION	DECLINE DISTANCE
4.71	0.21	13	0.37	4.14
5.08	0.37	14	0.00	3.77
5.23 ↓ 5.33	0.15 ↓ 0.10	15	Stop	3.62 ↓ 3.52

DISTANCE TO NEXT INSTRUCTION: 0.10 MILES

OLYMPUS WORLD CHAMPIONSHIP RALLY

ATC 41 New Bordeaux II	DISTANCE 8.85 MILES	PAGE 62
ATC 42 Capitol Peak II	TIME 30 MINUTES	AVG SPEED 17.70

DISTANCE ACCUM	DISTANCE INCRM	DIRECTION	INFORMATION	DECLINE DISTANCE
5.43 ↓ 5.49	0.10 ↓ 0.06	16 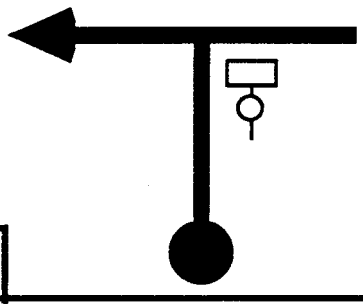	Begin Pavement Waddell Crk Rd SW STOP	3.42 ↓ 3.36
6.85	1.36	17 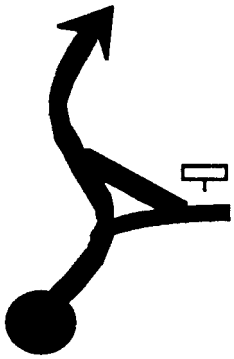	~~Noschka Rd SW~~ End Pavement	2.00
7.77	0.92	18 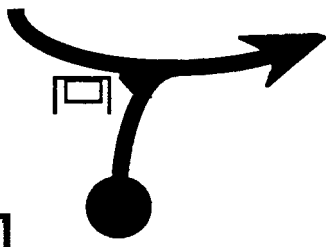	Mt. Molly ORV Camp	1.08
8.80 ↓ 8.82 ↓ 8.85	1.03 ↓ 0.02 ↓ 0.03	19 	ATC: Capitol Peak	0.05 ↓ 0.03 ↓ 0.00

DISTANCE TO NEXT INSTRUCTION: 0.00 MILES

OLYMPUS WORLD CHAMPIONSHIP RALLY

ATC 42 Capitol Peak II	DISTANCE 13.96 MILES	PAGE 63
ATC 43 Capitol Freeway II	TIME 30 MINUTES	AVG SPEED 27.92

DISTANCE ACCUM	DISTANCE INCRM	DIRECTION	INFORMATION	DECLINE DISTANCE
0.00	0.00		ATC: Start: Capitol Peak Stage	13.96
0.04	0.04	1	9.95	13.92
0.40	0.36	2	9.59	13.56
2.14	1.74			11.82
2.22	0.08	3	7.77	11.74
3.93	1.71	4	HPL 6.06	10.03

DISTANCE TO NEXT INSTRUCTION: 0.29 MILES

OLYMPUS WORLD CHAMPIONSHIP RALLY

ATC 42 Capitol Peak II	DISTANCE 13.96 MILES	PAGE 64
ATC 43 Capitol Freeway II	TIME 30 MINUTES	AVG SPEED 27.92

DISTANCE ACCUM	DISTANCE INCRM	DIRECTION	INFORMATION	DECLINE DISTANCE
4.22 ↓ 4.37	0.29 ↓ 0.15	5	Rough Next .15 Miles Gravel Pit 5.62	9.74 ↓ 9.59
4.84 ↓ 4.87	0.47 ↓ 0.03	6 	Wedekind Camp 1.6 Mi Porter 11.9 Mi Capitol Peak 2.5 Mi B 2 0 0 0 0 5.12	9.12 ↓ 9.09
7.34 ↓ 7.37	2.47 ↓ 0.03	7 	Porter 14 Mi Wedekind Camp Bordeaux Camp 2.62	6.62 ↓ 6.59
8.09	0.72	8	Bump 1.90	5.87

DISTANCE TO NEXT INSTRUCTION: 0.11 MILES

OLYMPUS WORLD CHAMPIONSHIP RALLY

ATC 42 Capitol Peak II	DISTANCE 13.96 MILES	PAGE 65
ATC 43 Capitol Freeway II	TIME 30 MINUTES	AVG SPEED 27.92

DISTANCE ACCUM	DISTANCE INCRM	DIRECTION	INFORMATION	DECLINE DISTANCE
8.20	0.11	9	Trail #30 100 Ft 1.79	5.76
8.36	0.16	10	1.63	5.60
8.64	0.28	11	Exposure On Right 1.35	5.32
8.82	0.18	12	Exposure On Right 1.17	5.14

DISTANCE TO NEXT INSTRUCTION: 0.17 MILES

OLYMPUS WORLD CHAMPIONSHIP RALLY

ATC 42 Capitol Peak II	DISTANCE 13.96 MILES	PAGE 66
ATC 43 Capitol Freeway II	TIME 30 MINUTES	AVG SPEED 27.92

DISTANCE ACCUM	DISTANCE INCRM	DIRECTION	INFORMATION	DECLINE DISTANCE
8.99	0.17	 13	Exposure On Right 1.00	4.97
9.99	1.00	14	0.00	3.97
10.10 ↓ 10.12 ↓ 10.15	0.11 ↓ 0.02 ↓ 0.03	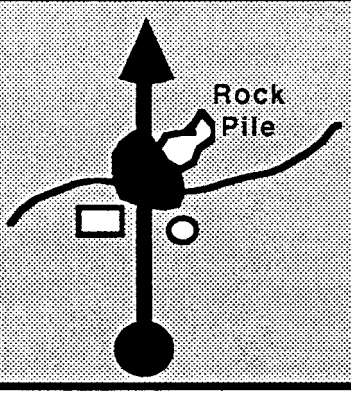 15	Porter 17.3 Mi Capitol Peak 2.9 Mi Olympia 19 Mi Wedekind Camp 7 Mi	3.86 ↓ 3.84 ↓ 3.81

DISTANCE TO NEXT INSTRUCTION: 1.02 MILES

OLYMPUS WORLD CHAMPIONSHIP RALLY

ATC 42 Capitol Peak II	DISTANCE 13.96 MILES	PAGE 67
ATC 43 Capitol Freeway II	TIME 30 MINUTES	AVG SPEED 27.92

DISTANCE ACCUM	DISTANCE INCRM	DIRECTION	INFORMATION	DECLINE DISTANCE
11.17	1.02	16 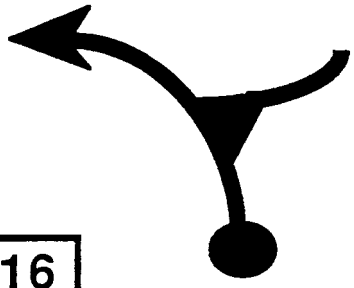		2.79
12.00	0.83	17 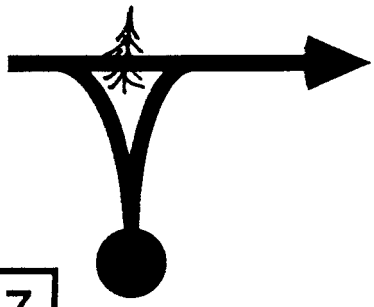		1.96
13.89 ↓ 13.96	1.89 ↓ 0.07	18 	ATC: Capitol Freeway B 2 0 0 0 0	0.07 ↓ 0.00

DISTANCE TO NEXT INSTRUCTION: 0.00 MILES

OLYMPUS WORLD CHAMPIONSHIP RALLY

ATC 43 Capitol Freeway II	DISTANCE 76.65 MILES	PAGE 68
ATC 44 Tacoma II	TIME 120 MINUTES	AVG SPEED 38.33

DISTANCE ACCUM	DISTANCE INCRM	DIRECTION	INFORMATION		DECLINE DISTANCE
0.00	0.00		Start: Capitol Freeway II Stage		76.65
0.08	0.08	1		11.27	76.57
8.20	8.12	2		3.15	68.45
10.84	2.64	3	Exposure Left	0.51	65.81
11.35	0.51	4		0.00	65.30

DISTANCE TO NEXT INSTRUCTION: 0.16 MILES

OLYMPUS WORLD CHAMPIONSHIP RALLY

ATC 43 Capitol Freeway II	DISTANCE 76.65 MILES	PAGE 69
ATC 44 Tacoma II	TIME 120 MINUTES	AVG SPEED 38.33

DISTANCE ACCUM	DISTANCE INCRM	DIRECTION	INFORMATION	DECLINE DISTANCE
11.51	0.16	5	STOP Begin Quiet Zone	65.14

DISTANCE TO NEXT INSTRUCTION: 0.66 MILES

OLYMPUS WORLD CHAMPIONSHIP RALLY

ATC 43 Capitol Freeway II	DISTANCE 76.65 MILES	PAGE 70
ATC 44 Tacoma II	TIME 120 MINUTES	AVG SPEED 38.33

DISTANCE ACCUM	DISTANCE INCRM	DIRECTION	INFORMATION	DECLINE DISTANCE
12.17 ↓ 12.27	0.66 ↓ 0.10	6	End Quiet Zone	64.48 ↓ 64.38
12.93	0.66	7 		63.72
13.31	0.38	8		63.34
13.48	0.17	9 	Begin Pavement (Speed Limit 25)	63.17

DISTANCE TO NEXT INSTRUCTION: 2.77 MILES

OLYMPUS WORLD CHAMPIONSHIP RALLY

ATC 43 Capitol Freeway II	DISTANCE 76.65 MILES	PAGE 71
ATC 44 Tacoma II	TIME 120 MINUTES	AVG SPEED 38.33

DISTANCE ACCUM	DISTANCE INCRM	DIRECTION	INFORMATION	DECLINE DISTANCE
16.25	2.77	10 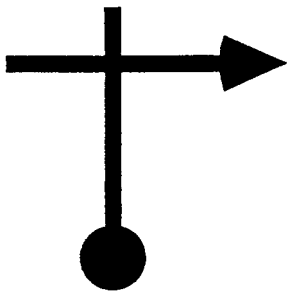		60.40
16.37	0.12	11 		60.28
17.99 ↓ 18.08	1.62 ↓ 0.09	12 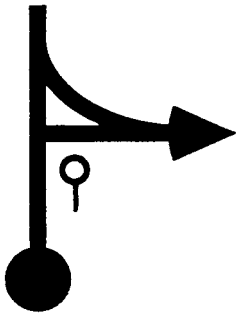		58.66 ↓ 58.57
25.89	7.81	13	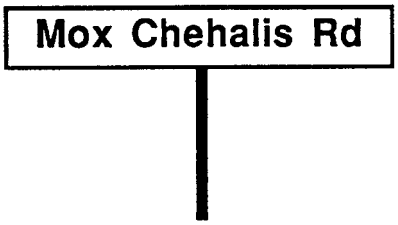	50.76

DISTANCE TO NEXT INSTRUCTION: 1.90 MILES

OLYMPUS WORLD CHAMPIONSHIP RALLY

ATC 43 Capitol Freeway II	DISTANCE 76.65 MILES	PAGE 72
ATC 44 Tacoma II	TIME 120 MINUTES	AVG SPEED 38.33

DISTANCE ACCUM	DISTANCE INCRM	DIRECTION	INFORMATION	DECLINE DISTANCE
27.79	1.90	14		48.86
29.57	1.78	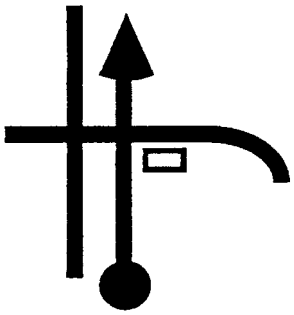 15	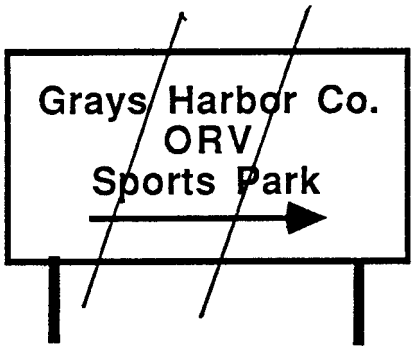	47.08
42.30	12.73	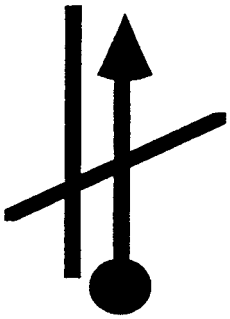 16	(Kaiser Rd)	34.35
45.24	2.94	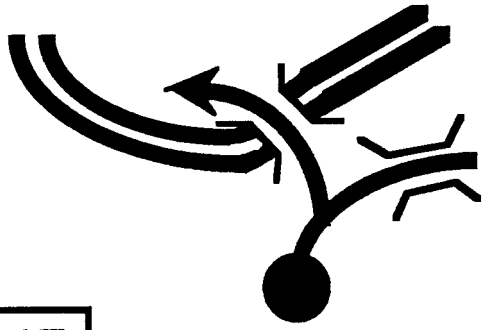 17	Onto Interstate 5 Northbound	31.41

DISTANCE TO NEXT INSTRUCTION: 6.84 MILES

OLYMPUS WORLD CHAMPIONSHIP RALLY

ATC 43 Capitol Freeway II	DISTANCE 76.65 MILES	PAGE 73
ATC 44 Tacoma II	TIME 120 MINUTES	AVG SPEED 38.33

DISTANCE ACCUM	DISTANCE INCRM	DIRECTION	INFORMATION	DECLINE DISTANCE
52.08	6.84	18	Mile 1 1 1	24.57
70.01	17.93	19	State Patrol Exit 132	6.64
74.02	4.01	20	Exit 133 City Center 1/2 Mile Exit	2.63
74.53	0.51	21 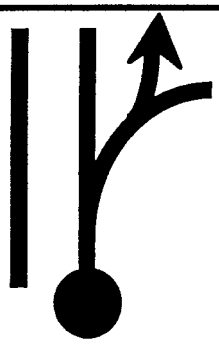	Stay In Left 2 Lanes As You Exit	2.12

DISTANCE TO NEXT INSTRUCTION: 0.74 MILES

OLYMPUS WORLD CHAMPIONSHIP RALLY

ATC 43 Capitol Freeway II	DISTANCE 76.65 MILES	PAGE 74
ATC 44 Tacoma II	TIME 120 MINUTES	AVG SPEED 38.33

DISTANCE ACCUM	DISTANCE INCRM	DIRECTION	INFORMATION	DECLINE DISTANCE
75.27	0.74	22 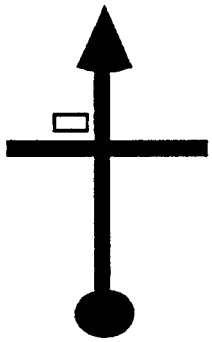	~~S. 26th~~	1.38
75.56	0.29	23 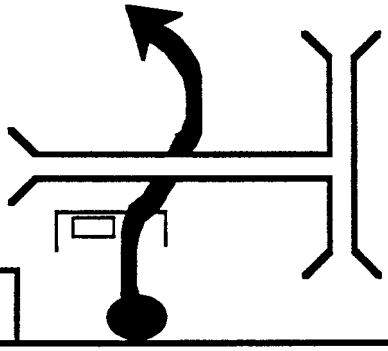	City Center Only	1.09
75.91	0.35	24 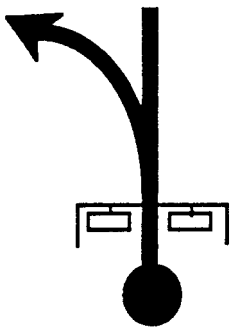	S. 15 Street Pacific Ave. ~~509 North City Center~~	0.74
76.10	0.19	25 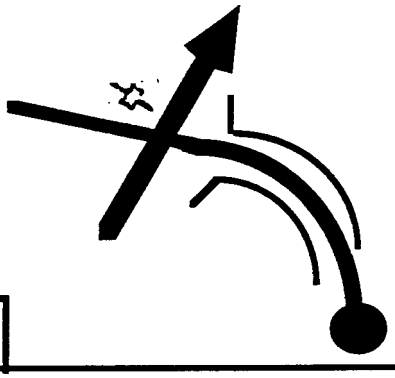	Pacific Ave 200	0.55

DISTANCE TO NEXT INSTRUCTION: 0.51 MILES

OLYMPUS WORLD CHAMPIONSHIP RALLY

ATC 43 Capitol Freeway II	DISTANCE 76.65 MILES	PAGE 75
ATC 44 Tacoma II	TIME 120 MINUTES	AVG SPEED 38.33

DISTANCE ACCUM	DISTANCE INCRM	DIRECTION	INFORMATION	DECLINE DISTANCE
76.61 ↓ 76.65	0.51 ↓ 0.04	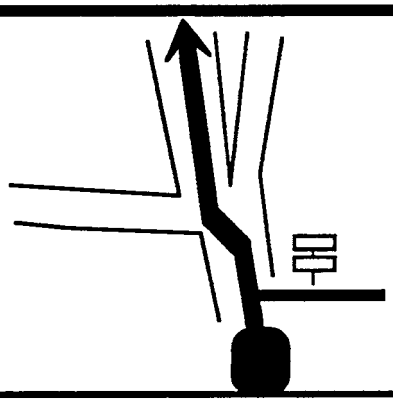 26	21134 Shuster Pkwy S. 8th St. ATC: Tacoma II	0.04 ↓ 0.00

DISTANCE TO NEXT INSTRUCTION: MILES

DOWNTOWN TACOMA

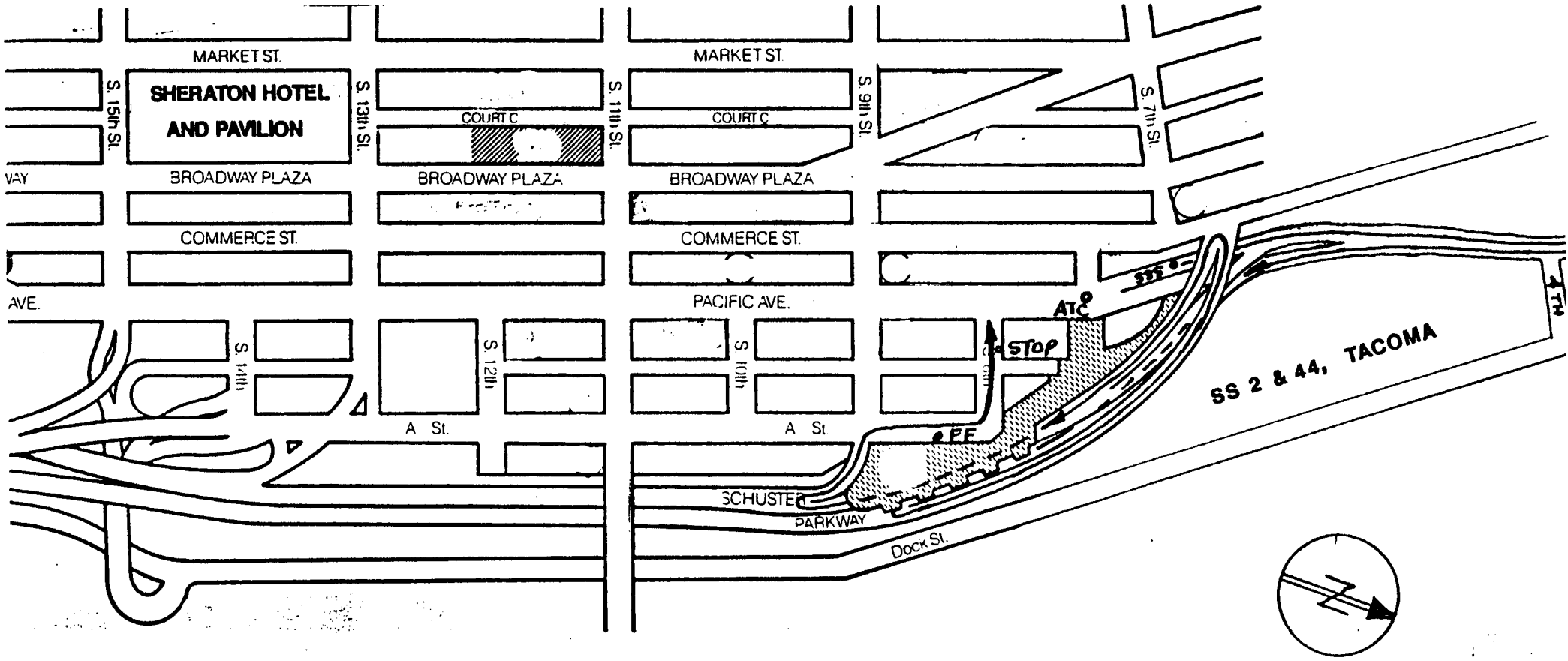

OLYMPUS WORLD CHAMPIONSHIP RALLY

ATC 44 Tacoma II	DISTANCE 2.14 MILES	PAGE 76
MTC 12 Rally Finish	TIME 40 MINUTES	AVG SPEED 3.21

DISTANCE ACCUM	DISTANCE INCRM	DIRECTION	INFORMATION	DECLINE DISTANCE
0.00	0.00	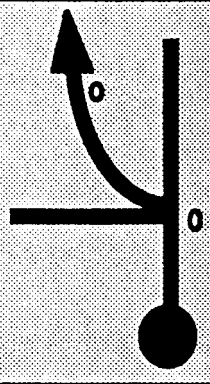	 ATC START: TACOMA II STAGE 21:36	2.14
0.06	0.06	1	1.30	2.08
0.33	0.27	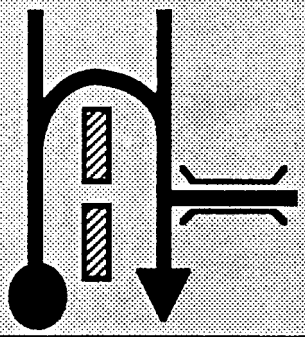	1.03 HPR 22:16	1.81
0.36	0.03	2	1.00	1.78
0.47	0.11	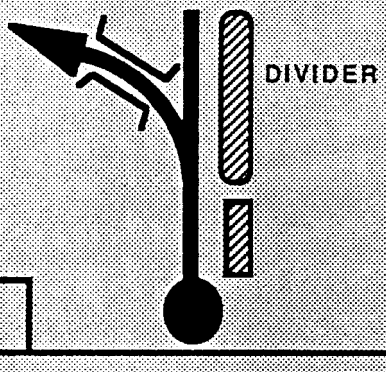 DIVIDER	0.89 ONTO RAMP TL	1.67
0.55	0.08	3	0.81	1.59
0.70	0.15	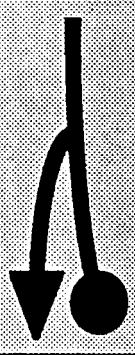 4	! EXTREMELY TIGHT AL 0.66	1.44

DISTANCE TO NEXT INSTRUCTION: 0.17 MILES

design rights reserved 1987 FINAL PROOF

OLYMPUS WORLD CHAMPIONSHIP RALLY

ATC 44 Tacoma II	DISTANCE 2.14 MILES	PAGE 77
MTC 12 Rally Finish	TIME 40 MINUTES	AVG SPEED 3.21

DISTANCE ACCUM	DISTANCE INCRM	DIRECTION	INFORMATION	DECLINE DISTANCE
0.87	0.17	5 	0.49	1.27
1.21	0.34	6	TIGHTENS UP 0.15	0.93
1.32	0.11		0.04	0.82
1.36	0.04		0.00	0.78
1.41	0.05			0.73
1.45	0.04	7 		0.69

90R
or
90L

DISTANCE TO NEXT INSTRUCTION: 0.51 MILES

design rights reserved 1987 FINAL PROOF

OLYMPUS WORLD CHAMPIONSHIP RALLY

ATC 44 Tacoma II	DISTANCE 2.14 MILES	PAGE 78
MTC 12 Rally Finish	TIME 40 MINUTES	AVG SPEED 3.21

DISTANCE ACCUM	DISTANCE INCRM	DIRECTION	INFORMATION	DECLINE DISTANCE
1.96	0.51	8	S. 15 ST	0.18
2.08 ↓ 2.14	0.12 ↓ 0.06	9	3rd HOTEL DRIVEWAY MTC: RALLY FINISH Dir 18	0.06 ↓ 0.00

DISTANCE TO NEXT INSTRUCTION: MILES

design rights reserved 1987 FINAL PROOF

O.K.

THIS RED CROSS IS TO BE DISPLAYED TO RALLY TRAFFIC BY A CREW MEMBER IF THERE IS A MEDICAL EMERGENCY THAT REQUIRES IMMEDIATE ATTENTION BY QUALIFIED PERSONNEL OR A PHYSICIAN.

IMPROPER USE OF THIS RED CROSS MAY BE CAUSE FOR EXCLUSION FROM THE EVENT.